

DUNEDIN:
 223 Moray Place
 PO Box 5933
 Dunedin 9058
T 03 477 3245
F 03 474 0484
E dunedin@ppgroup.co.nz

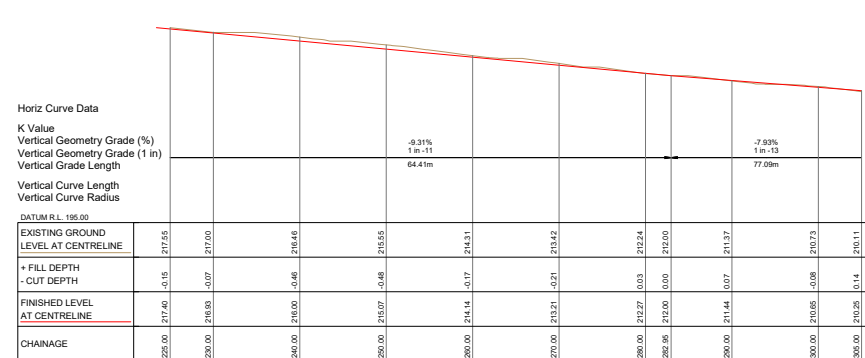

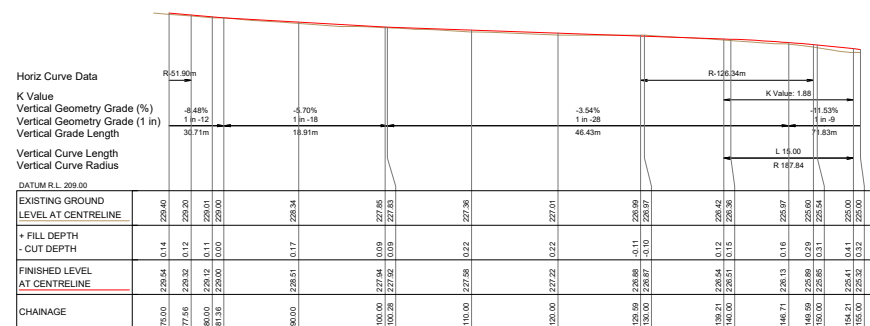
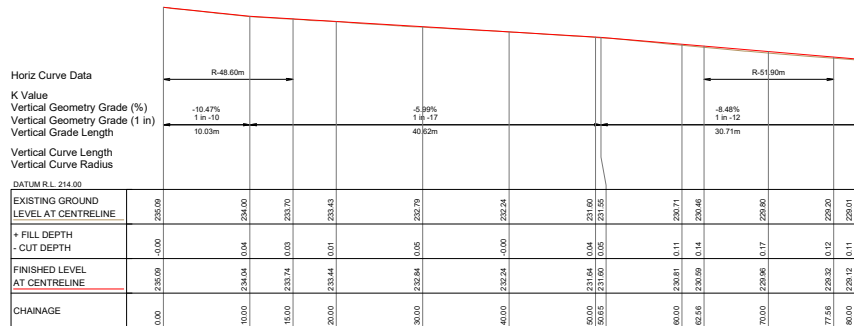
© COPYRIGHT. This drawing, content and design remains the property of Paterson Pitts Partners. Limited and may not be reproduced in part or full or altered without the written permission of Paterson Pitts Partners Limited. This drawing and its content shall only be used for the purpose for which it is intended. No liability shall be accepted by Paterson Pitts Partners Limited for its unauthorized use.

PATERSONPITTSGROUP
 Surveying • Planning • Engineering
 Your Land Professionals
 www.ppgroup.co.nz
 0800 PPGROUP

Client Location:
Variation 2 Zoning
Abbotts Hill Road Road

Purpose/Drawing Title:
Road Design- Overview

Surveved by:	NA	Original Size:	Scale:	1:3000
Designed by:	AJH	Drawn by:	A3	DO NOT SCALE
Checked by:	KAB	Approved by:	KAB	Revision No:
Job Ref:	D17615	Sheet No:	1	Date Created:
			A	01/06/2022



DUNEDIN:
 229 Moray Place.
 PO Box 5933,
 Dunedin 9058.
 T 03 477 3245
 F 03 474 0484
 E dunedin@ppgroup.co.nz

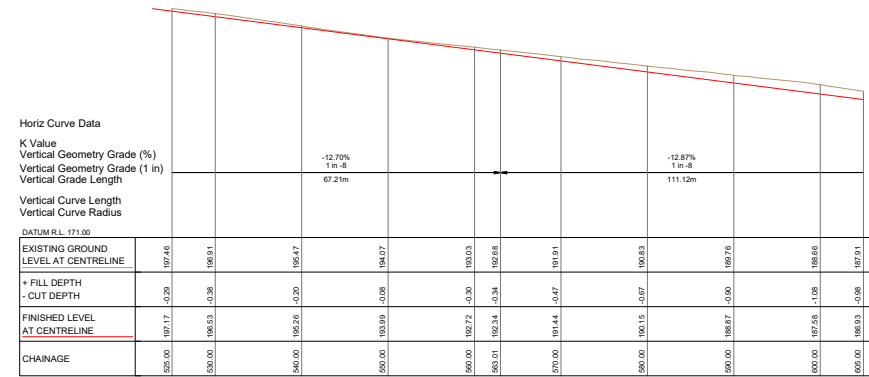
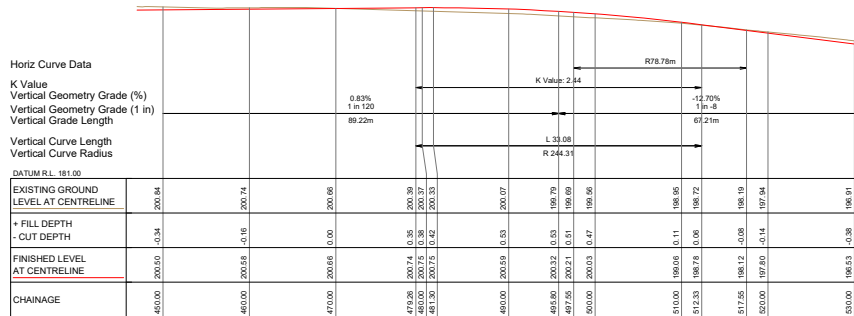
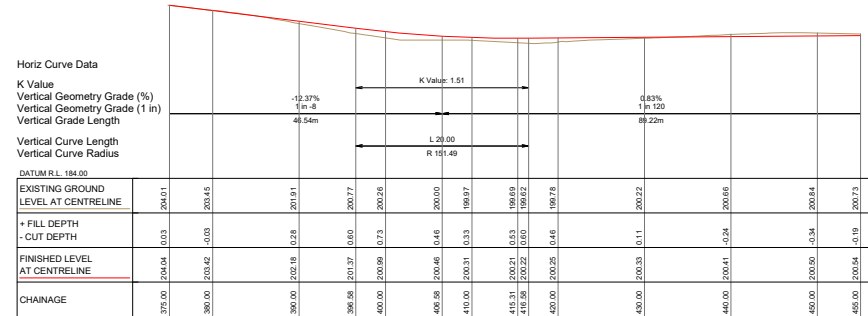
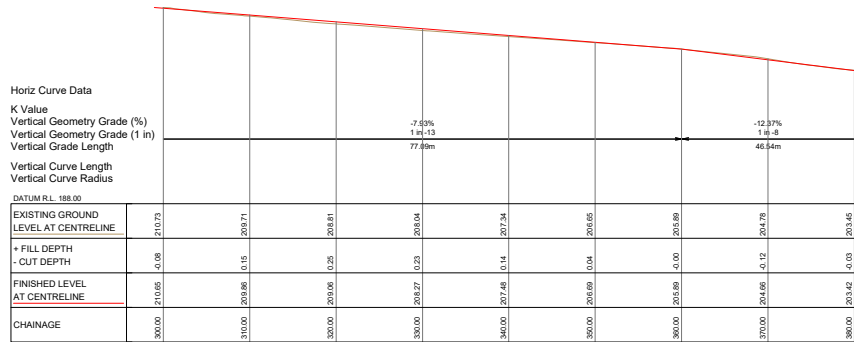
© COPYRIGHT. This drawing, content and design remains the property of Paterson Pitts Partners Limited and may not be reproduced in part or full or altered without the written permission of Paterson Pitts Partners Limited. This drawing and its content shall only be used for the purpose for which it is intended. No liability shall be accepted by Paterson Pitts Partners Limited for its unauthorized use

PATERSONPITTSGROUP
 Surveying • Planning • Engineering
 Your Land Professionals
 www.ppgroup.co.nz
 0800 PPGROUP

Client/Location:
**Variation 2 Zoning
 Abbots Hill Road**

Purpose/Drawing Title:
**Road 1 Long Section
 Chainage 0 - 300**

Surveyed by:	LIDAR	Original Size:	Scale:
Designed by:	AJH	A4	1:1750
Drawn by:	AJH		
Checked by:	KAB		
Approved by:	KAB	DO NOT SCALE	
Job Ref:	D17615	Sheet No:	Revision No:
		1	A
			Date Created:
			01/06/2022



DUNEDIN:
229 Moray Place.
PO Box 5933,
Dunedin 9058.
T 03 477 3245
F 03 474 0484
E dunedin@ppgroup.co.nz

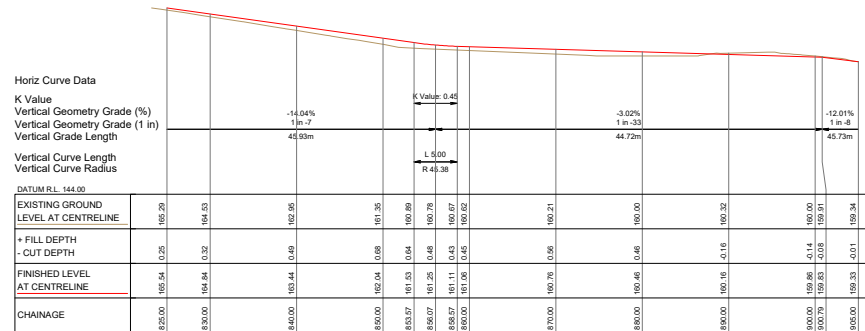
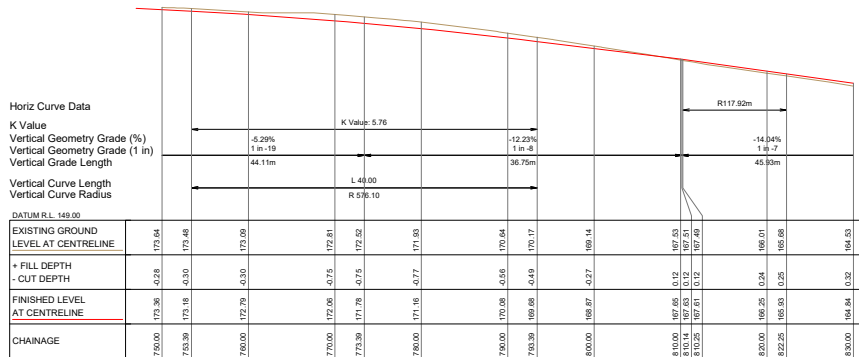
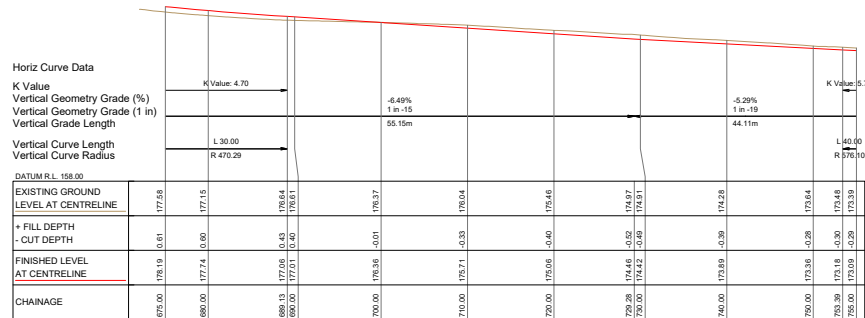
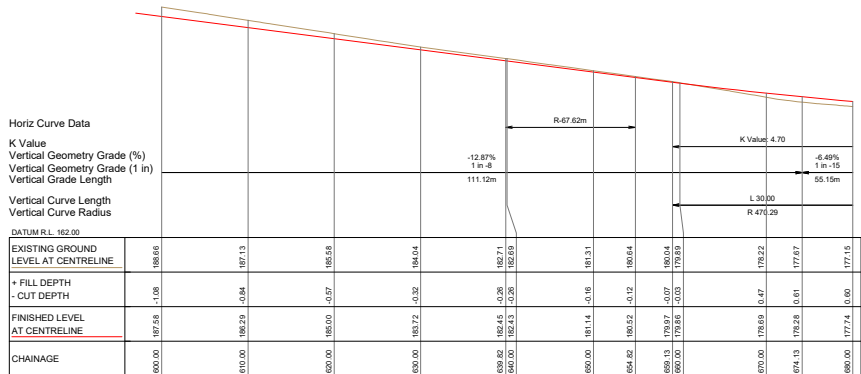
© COPYRIGHT. This drawing, content and design remains the property of Paterson Pitts Partners Limited and may not be reproduced in part or full or altered without the written permission of Paterson Pitts Partners Limited. This drawing and its content shall only be used for the purpose for which it is intended. No liability shall be accepted by Paterson Pitts Partners Limited for its unauthorized use

PATERSONPITTSGROUP
Surveying • Planning • Engineering
Your Land Professionals
www.ppgroup.co.nz
0800 PPGROUP

Client/Location:
**Variation 2 Zoning
Abbotts Hill Road**

Purpose/Drawing Title:
**Road 1 Long Section
Chainage 300 - 600**

Surveyed by:	LIDAR	Original Size:	Scale:
Designed by:	AJH	A4	1:1750
Drawn by:	AJH		
Checked by:	KAB		
Approved by:	KAB		
Job Ref:	D17615	Sheet No:	2
		Revision No:	A
		Date Created:	01/06/2022
			DO NOT SCALE



DUNEDIN:
 229 Moray Place.
 PO Box 5933,
 Dunedin 9058.
 T 03 477 3245
 F 03 474 0484
 E dunedin@ppgroup.co.nz

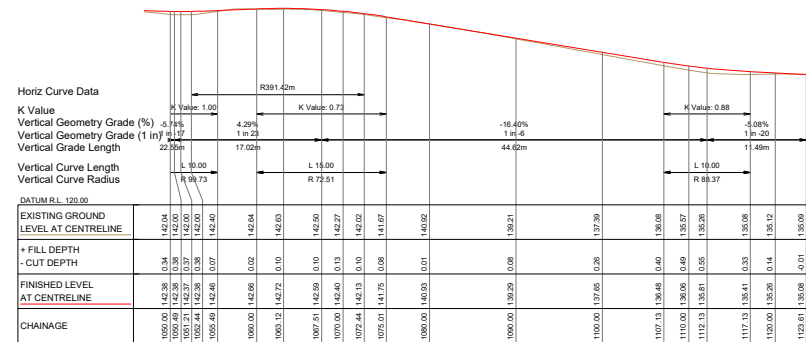

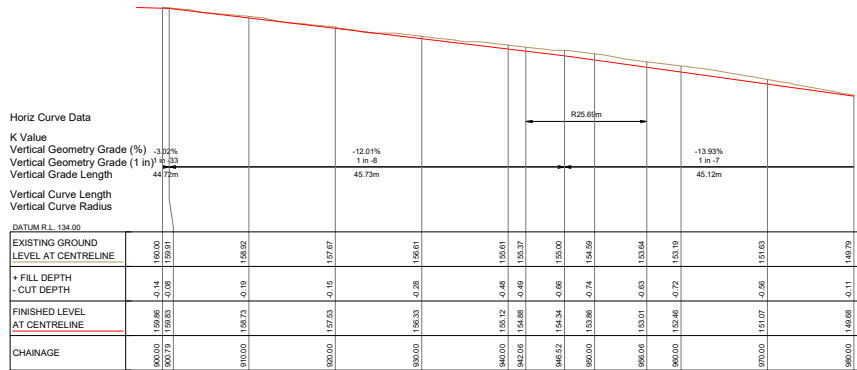
© COPYRIGHT. This drawing, content and design remains the property of Paterson Pitts Partners Limited and may not be reproduced in part or full or altered without the written permission of Paterson Pitts Partners Limited. This drawing and its content shall only be used for the purpose for which it is intended. No liability shall be accepted by Paterson Pitts Partners Limited for its unauthorized use

PATERSONPITTSGROUP
 Surveying • Planning • Engineering
 Your Land Professionals
 www.ppgroup.co.nz
 0800 PPGROUP

Client/Location:
**Variation 2 Zoning
 Abbots Hill Road**

Purpose/Drawing Title:
**Road 1 Long Section
 Chainage 600 - 900**

Surveyed by:	LIDAR	Original Size:	Scale:
Designed by:	AJH	A4	1:1750
Drawn by:	AJH		
Checked by:	KAB		
Approved by:	KAB	DO NOT SCALE	
Job Ref:	D17615	Sheet No:	Revision No:
		3	A
			Date Created:
			01/06/2022



DUNEDIN:
229 Moray Place.
PO Box 5933,
Dunedin 9058.
T 03 477 3245
F 03 474 0484
E dunedin@ppgroup.co.nz

© COPYRIGHT. This drawing, content and design remains the property of Paterson Pitts Partners Limited and may not be reproduced in part or full or altered without the written permission of Paterson Pitts Partners Limited. This drawing and its content shall only be used for the purpose for which it is intended. No liability shall be accepted by Paterson Pitts Partners Limited for its unauthorized use

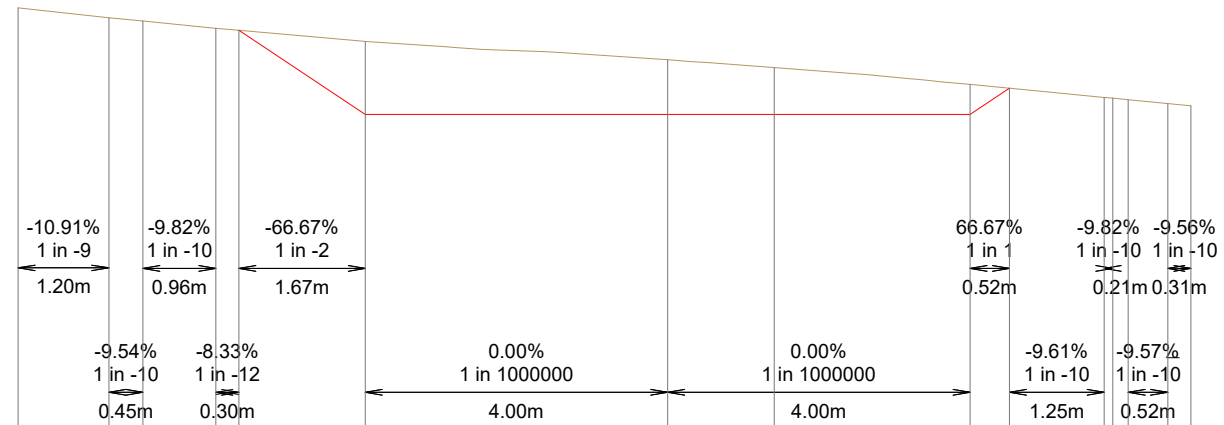
PATERSONPITTSGROUP
Surveying • Planning • Engineering
Your Land Professionals
www.ppgroup.co.nz
0800 PPGROUP

Client/Location:
**Variation 2 Zoning
Abbotts Hill Road**

Purpose/Drawing Title:
**Road 1 Long Section
Chainage 900 - 1123.61**

Surveyed by:	LIDAR	Original Size:	Scale:
Designed by:	AJH	A4	1:1750
Drawn by:	AJH		
Checked by:	KAB		
Approved by:	KAB	DO NOT SCALE	
Job Ref:	D17615	Sheet No:	Revision No:
		4	A
			Date Created:
			01/06/2022

Horiz Curve Data
 K Value
 Vertical Geometry Grade (%)
 Vertical Geometry Grade (1 in)
 Vertical Grade Length
 Vertical Curve Length
 Vertical Curve Radius



DATUM R.L. 147.00

EXISTING GROUND LEVEL AT CENTRELINE	153.87	153.74	153.70	153.61	153.58	153.43	153.19	153.09	152.86	152.81	152.69	152.68	152.66	152.61	152.58
+ FILL DEPTH - CUT DEPTH	0.00	0.00	0.00	0.00	0.00	-0.97	-0.72	-0.62	-0.40	0.00	0.00	0.00	0.00	0.00	0.00
FINISHED LEVEL AT CENTRELINE	153.87	153.74	153.70	153.61	153.58	152.46	152.46	152.46	152.46	152.81	152.69	152.68	152.66	152.61	152.58
CHAINAGE	0.00	1.20	1.65	2.61	2.92	4.59	8.59	10.00	12.59	13.11	14.37	14.48	14.69	15.21	15.52