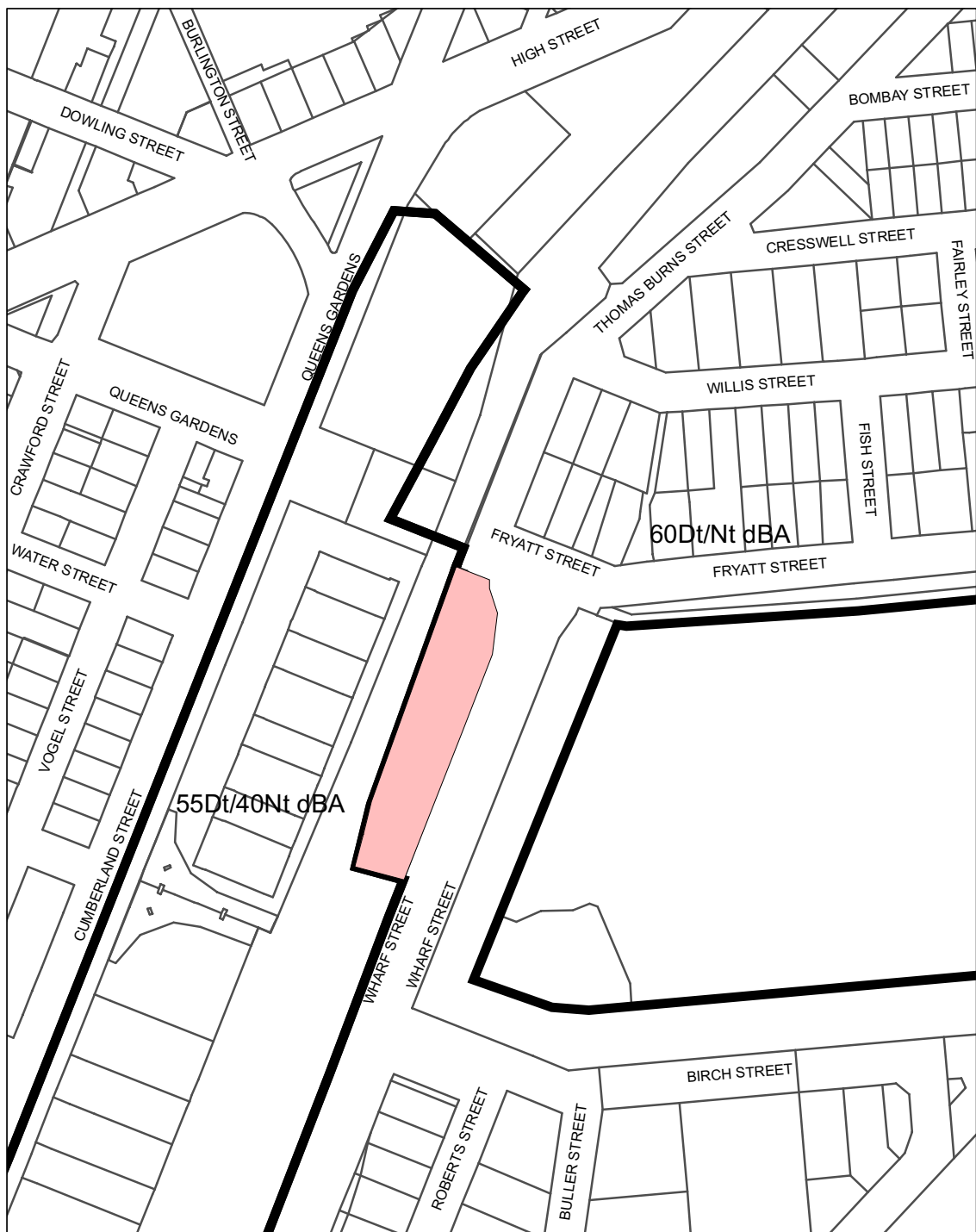


DECISION ON DUNEDIN CITY DISTRICT PLAN CHANGE 7 – AMENDMENT TO NOISE MAP 64



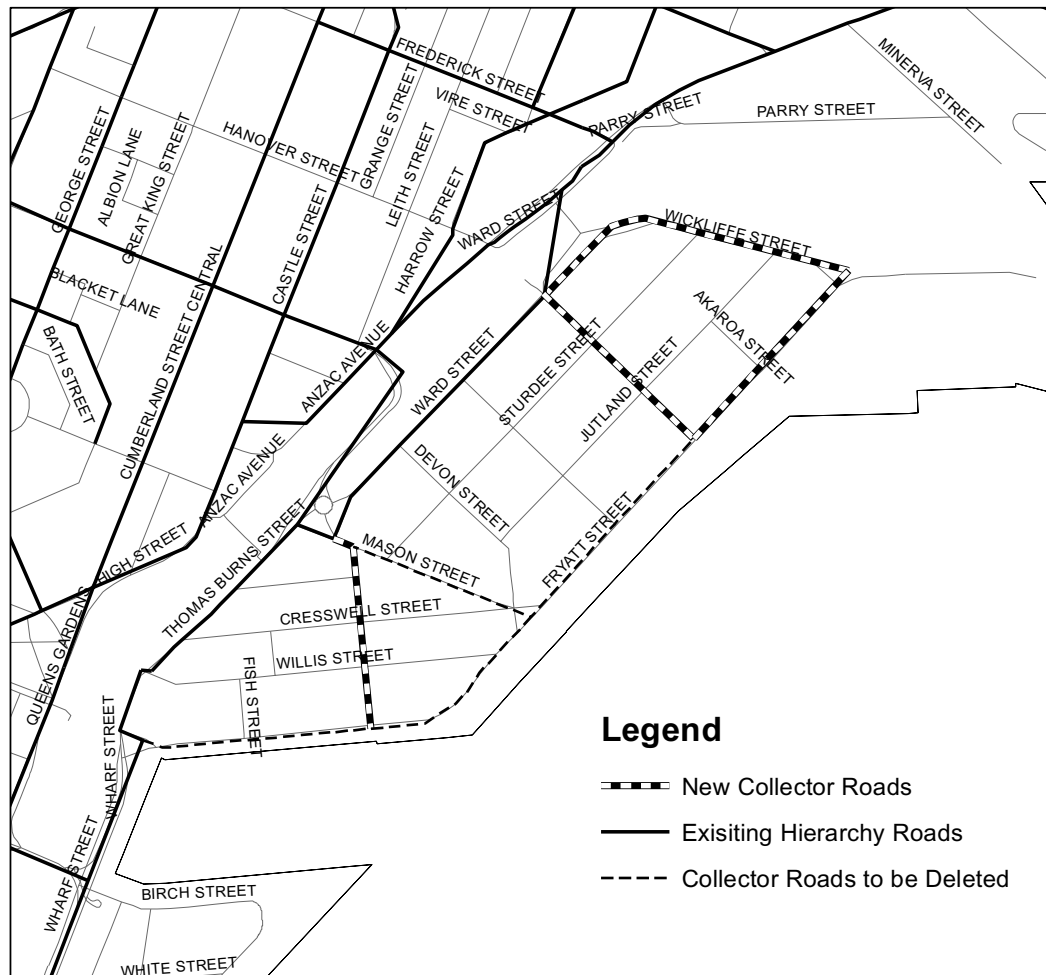
Contains Data Derived from LINZ's DCDB
Crown Copyright Reserved

Legend

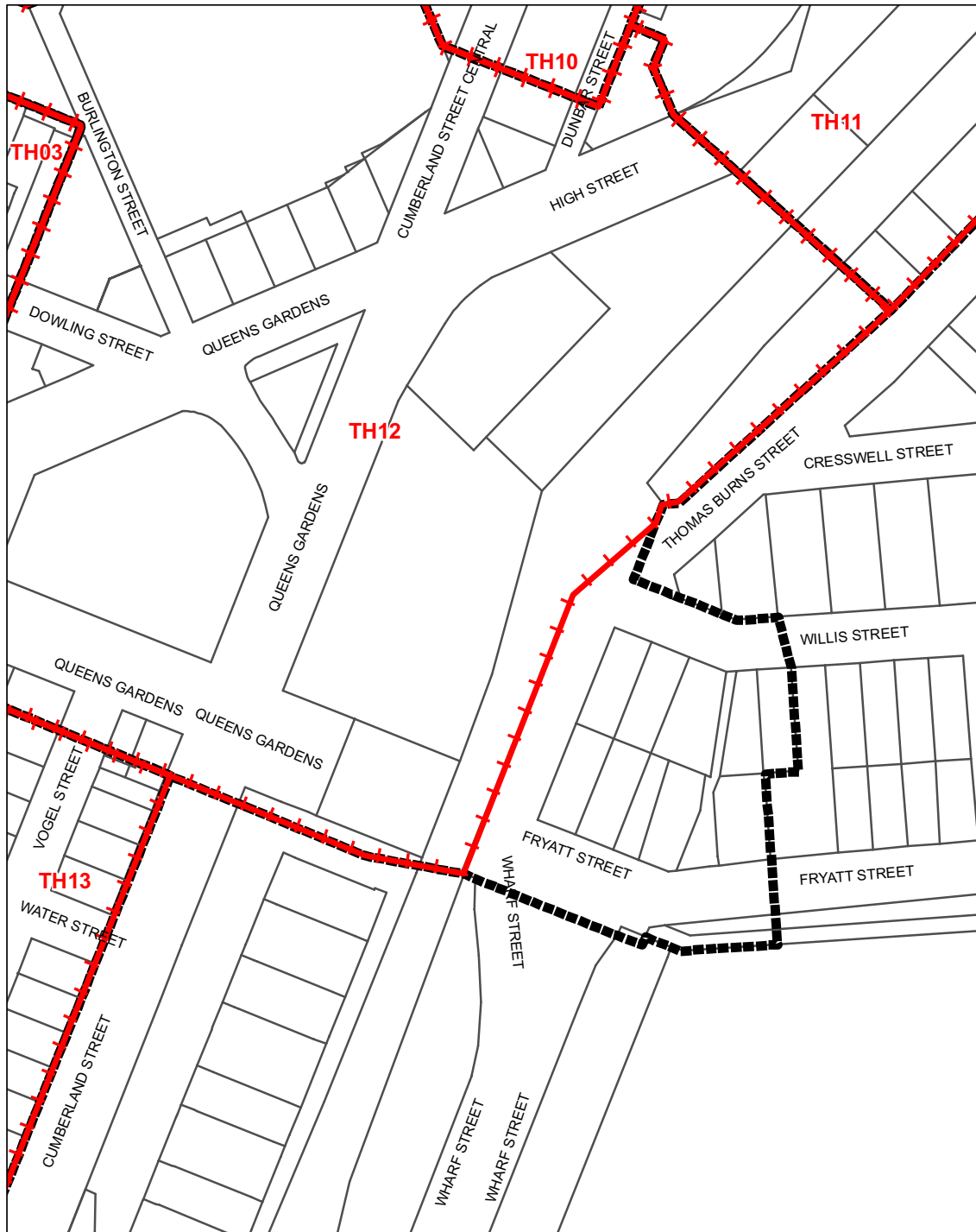


41 Wharf Street to be included within noise area 60 Dt/Nt dBA

DECISION ON DUNEDIN CITY DISTRICT PLAN CHANGE 7 – AMENDMENT TO MAPS 73 and 74 ROAD HEIRARCHY



DECISION ON DUNEDIN CITY DISTRICT PLAN CHANGE 7 – AMENDMENTS TO MAPS 35, 35A AND 49 TOWNSCAPE PRECINCT TH12 QUEENS GARDENS



Contains Data Derived from LINZ's DCDB
Crown Copyright Reserved



Legend



Proposed TH12 Precinct Boundary



Existing TH12 Precinct Boundary

DECISION ON DUNEDIN CITY DISTRICT PLAN CHANGE 7 – AMENDMENTS TO MAPS 35, 35A AND 49 FOR ADDITIONS TO SCHEDULE 25.1: TOWNSCAPE AND HERITAGE BUILDINGS AND STRUCTURES

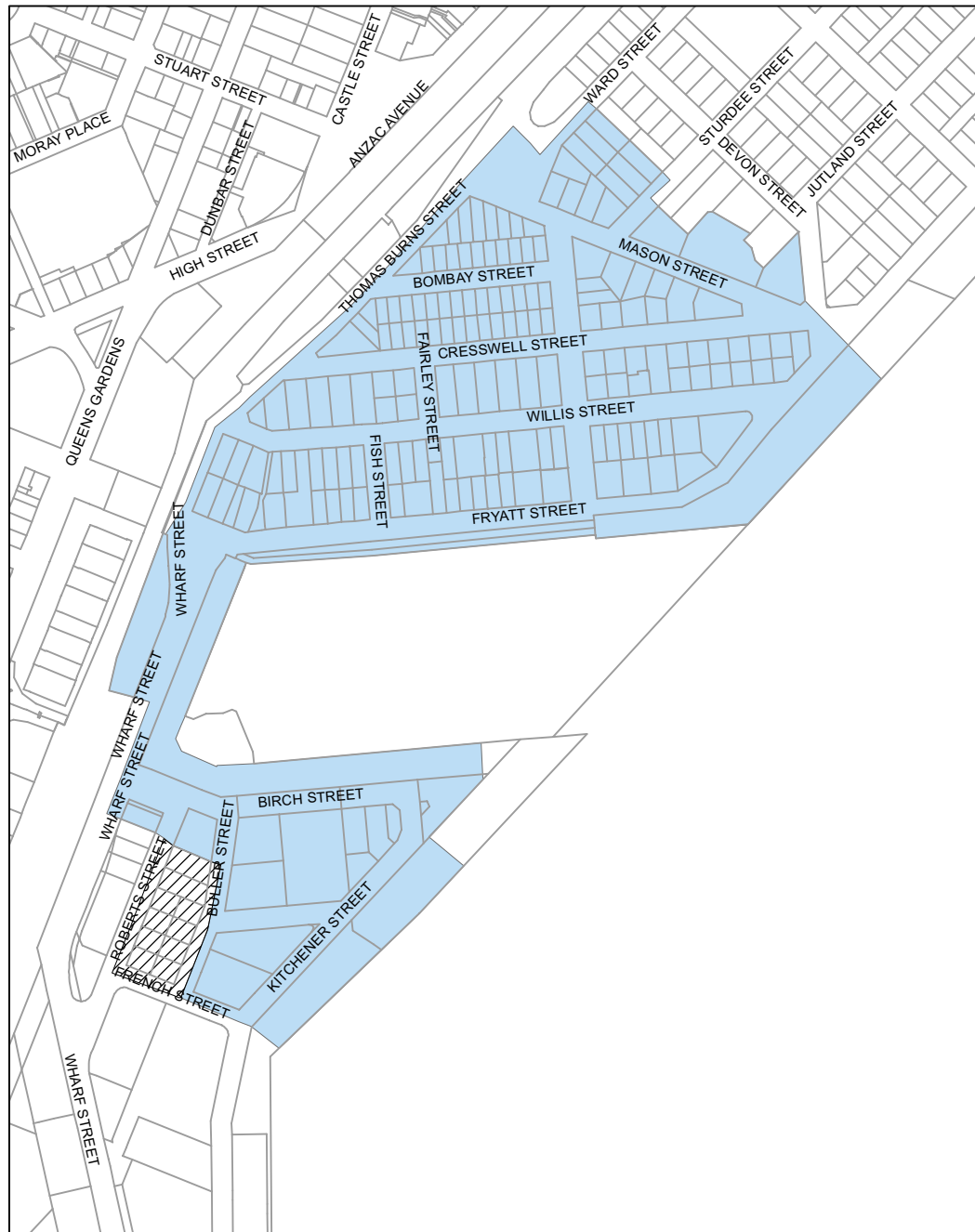


Contains Data Derived from LINZ's DCDB
Crown Copyright Reserved

Legend



DECISION ON DUNEDIN CITY DISTRICT PLAN CHANGE 7 – AMENDMENTS TO MAPS 35 AND 49 REZONING OF DUNEDIN HARBOURSIDE



Contains Data Derived from LINZ's DCDB
Crown Copyright Reserved

Legend



Land Currently zoned Port 2 to be rezoned Industrial 1



Land Currently zoned Port 2 & Industrial 1 to be rezoned Harbourside Zone