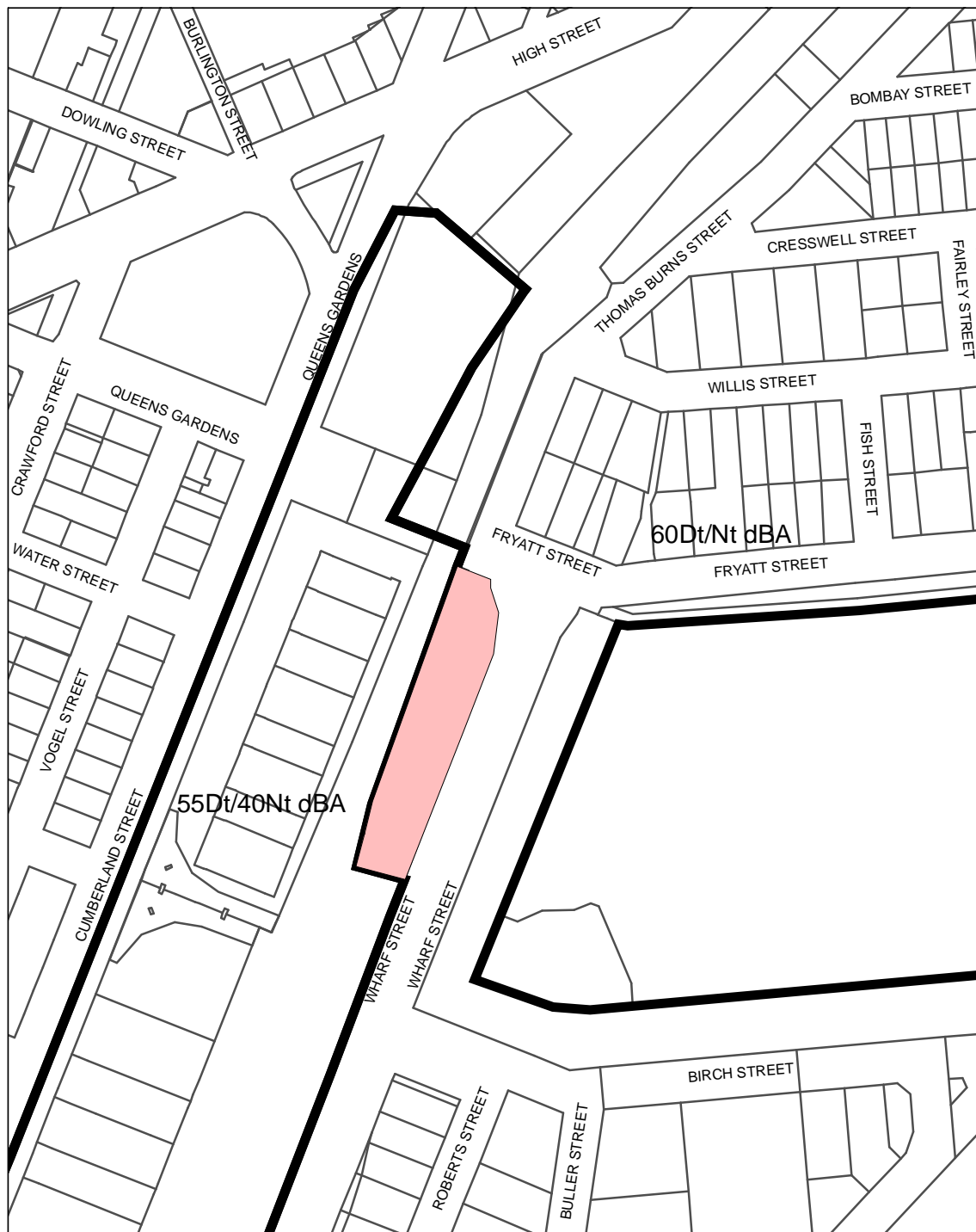


DECISION ON DUNEDIN CITY DISTRICT PLAN CHANGE 7 – AMENDMENT TO NOISE MAP 64



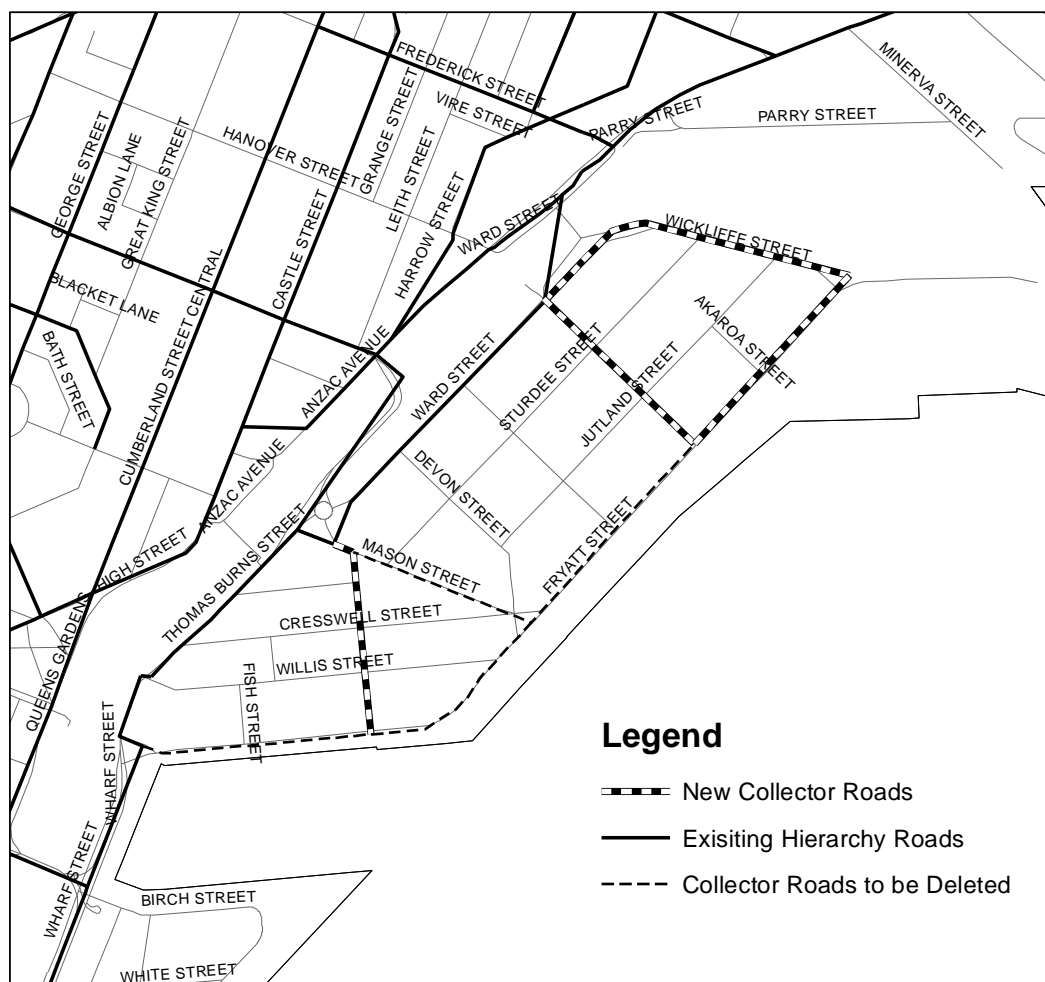
Contains Data Derived from LINZ's DCDB
Crown Copyright Reserved

Legend



41 Wharf Street to be included within noise area 60 Dt/Nt dBA

DECISION ON DUNEDIN CITY DISTRICT PLAN CHANGE 7 – AMENDMENT TO MAPS 73 and 74 ROAD HEIRARCHY




DECISION ON DUNEDIN CITY DISTRICT PLAN CHANGE 7 – AMENDMENTS TO MAPS 35, 35A AND 49 FOR ADDITIONS TO SCHEDULE 25.1: TOWNSCAPE AND HERITAGE BUILDINGS AND STRUCTURES



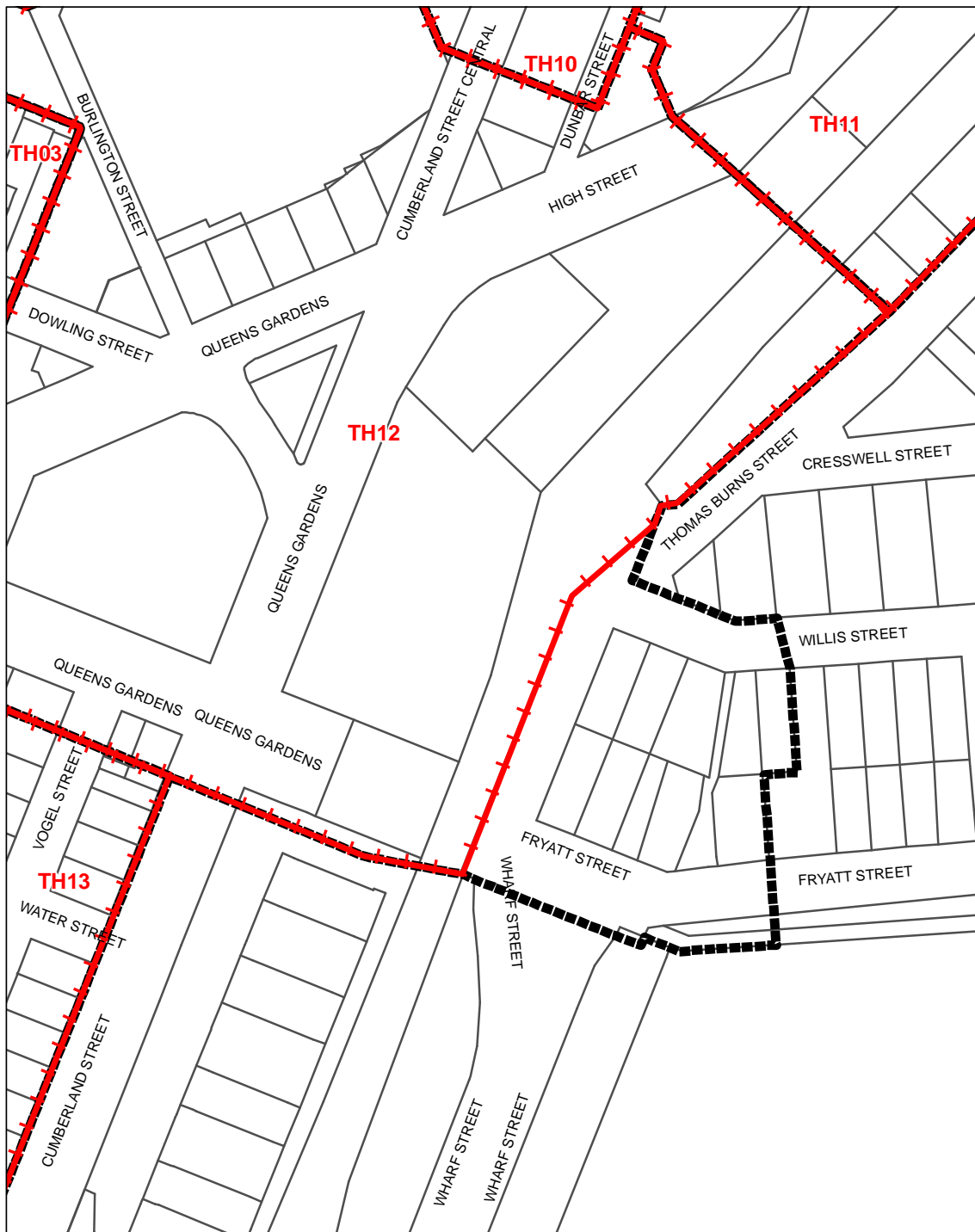
Contains Data Derived from LINZ's DCDB
Crown Copyright Reserved



Legend

 New Scheduled 25.1 Buildings

DECISION ON DUNEDIN CITY DISTRICT PLAN CHANGE 7 – AMENDMENTS TO MAPS 35, 35A AND 49 TOWNSCAPE PRECINCT TH12 QUEENS GARDENS



Contains Data Derived from LINZ's DCDB
Crown Copyright Reserved



Legend



Proposed TH12 Precinct Boundary



Existing TH12 Precinct Boundary



**DUNEDIN CITY DISTRICT PLAN CHANGE 7 –
AMENDMENTS TO MAPS 35 AND 49 REZONING OF DUNEDIN
HARBOURSIDE**
(as amended by withdrawal of part of Harbourside Zone on 17 April 2010)



Contains Data Derived from LINZ's DCDB
Crown Copyright Reserved



Legend

-  Land currently zoned Port 2 to be rezoned Industrial 1
-  Land currently zoned Port 2 and Industrial 1 to be rezoned Harbourside Zone