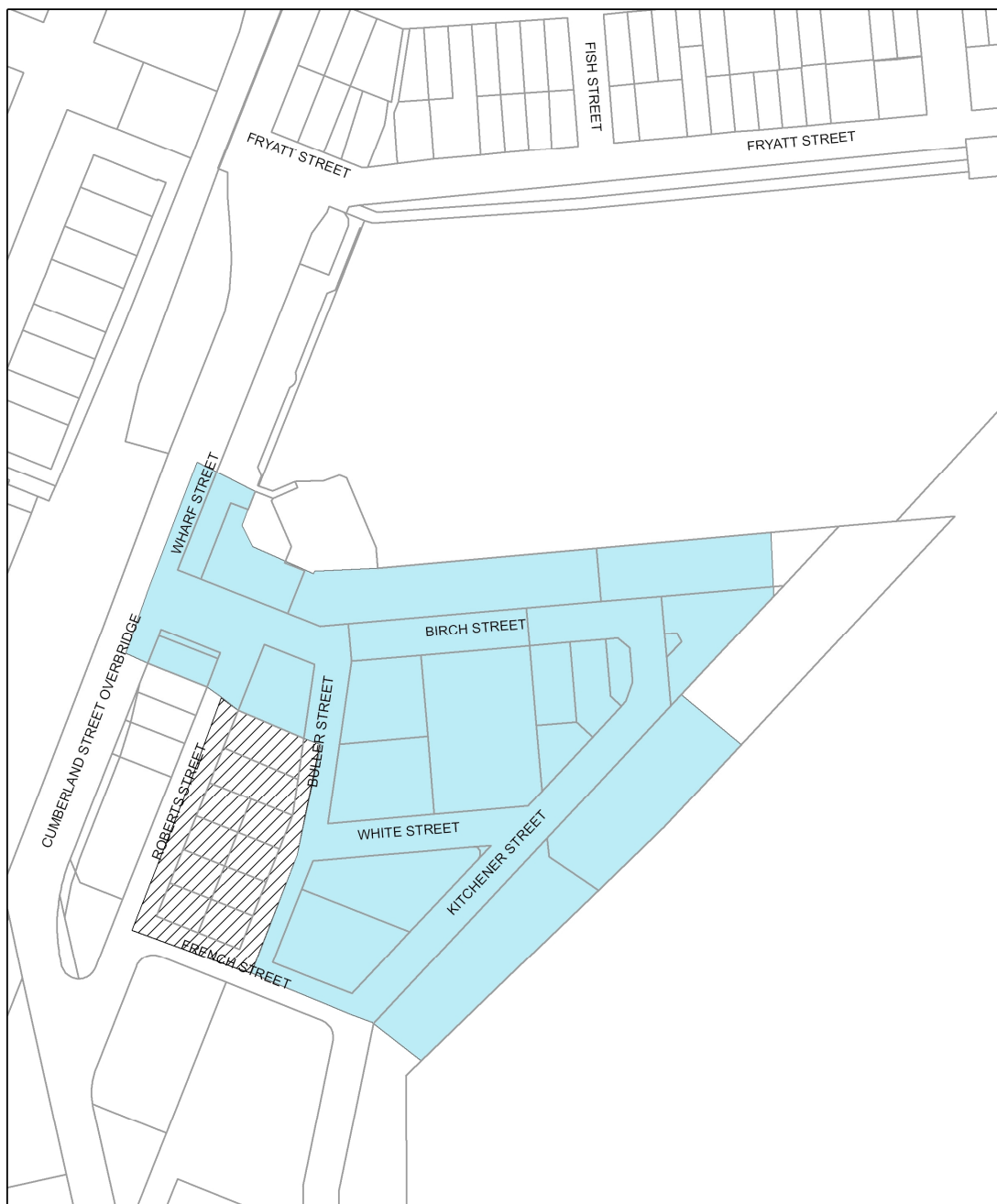




**DUNEDIN CITY DISTRICT PLAN CHANGE 7 –  
AMENDMENTS TO MAPS 35 AND 49 REZONING OF DUNEDIN  
HARBOURSIDE**  
(as amended by withdrawal of part of Harbourside Zone on 26 October  
2011)



Contains Data Derived from LINZ's DCDB  
Crown Copyright Reserved

### Legend

-  Land Currently zoned Port 2 to be rezoned Industrial 1
-  Land Currently zoned Port 2 and Industrial 1 to be rezoned Harbourside Zone

