



LEGAL DESCRIPTION

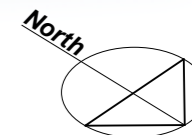
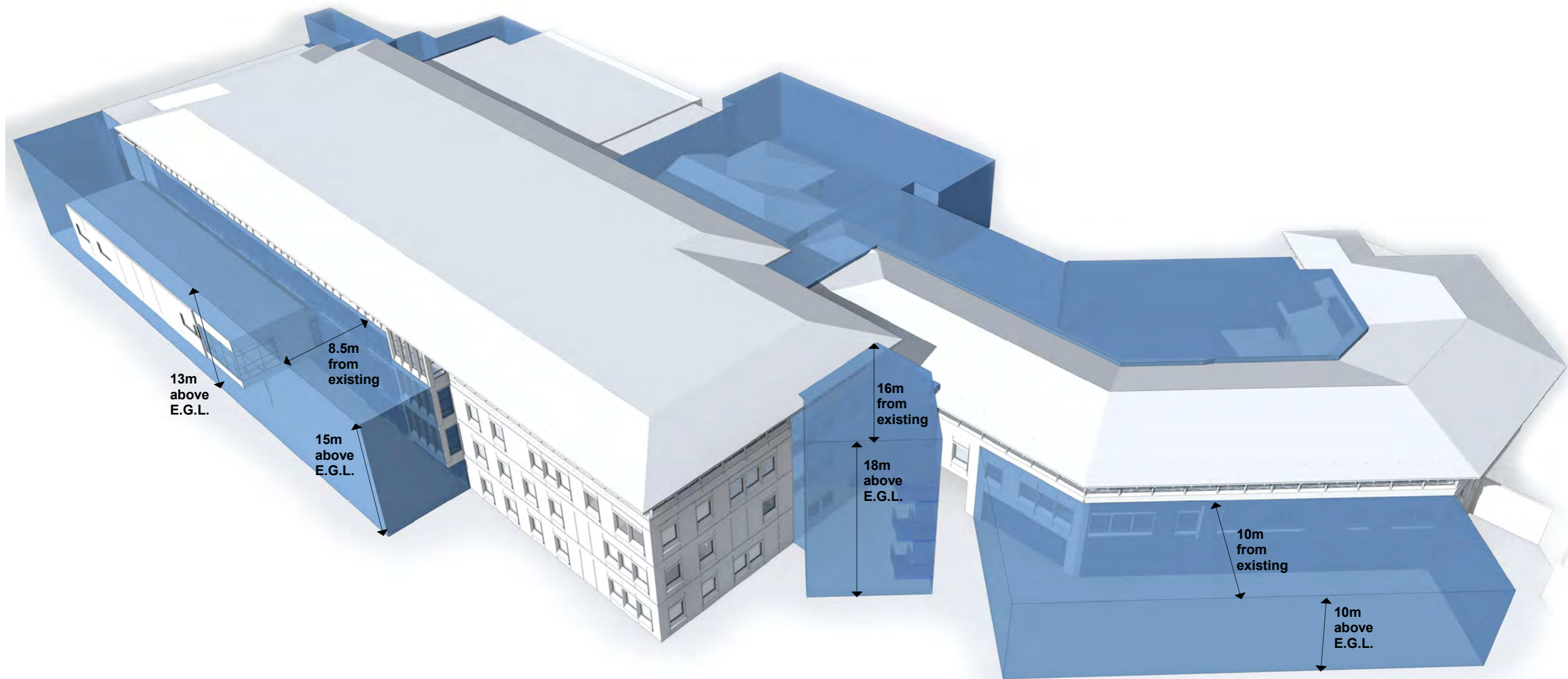
Part Section 8-10
Block I
Deposited Plan 539

Site Area: 4.0684ha

- Legend**
- Existing Building Footprint (as at June 2012)
 - Future Development Areas
 - Roading and Carparking (as at June 2012)
 - Trees listed on Schedule 25.3
 - Urban Landscape Conservation Area
 - E.G.L.** Existing Ground Level
 - Xm above E.G.L.** Number represents height of future development areas

MERCY HOSPITAL STRUCTURE PLAN

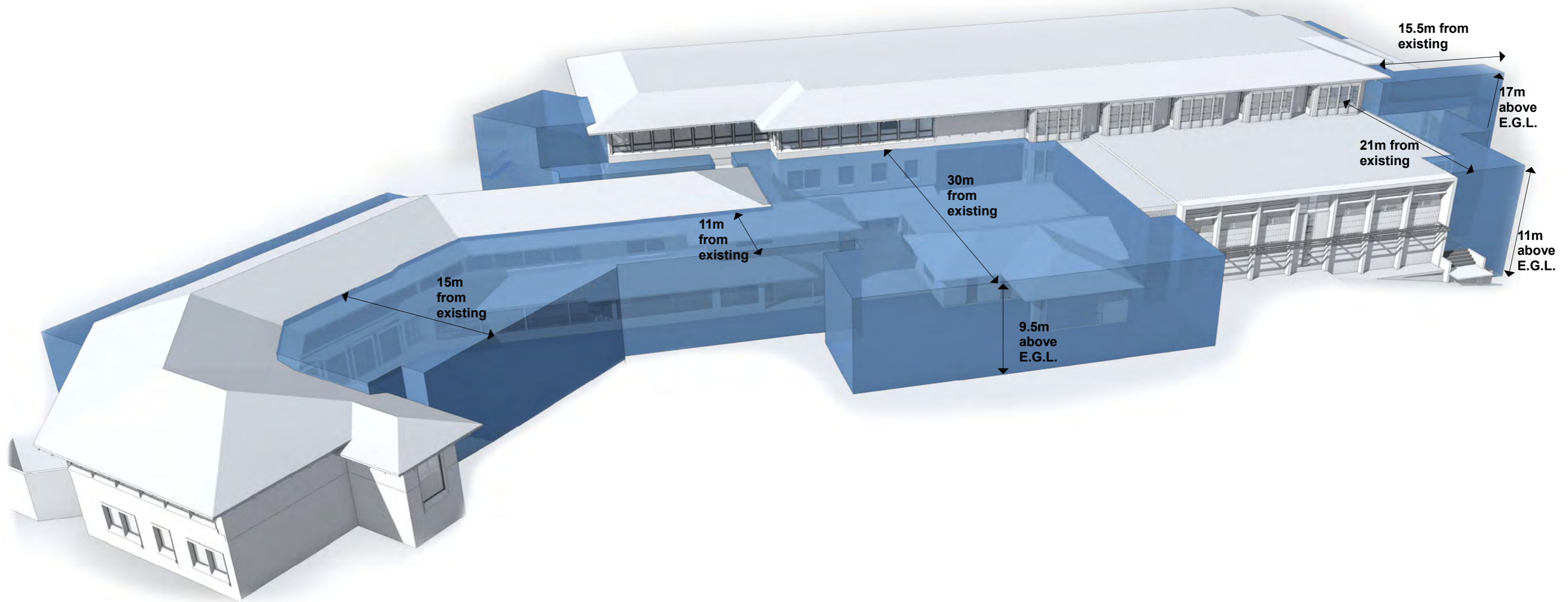
SITE PLAN



Legend	
E.G.L.	Existing Ground Level
	Future development areas
Xm above E.G.L.	Number represents height of future development areas
Xm from existing	Number represents depth of future development areas
Existing Buildings as at June 2012	

MERCY HOSPITAL STRUCTURE PLAN

NORTH-EAST 3D IMAGE



Legend

E.G.L.	Existing Ground Level
	Future development areas
Xm above E.G.L.	Number represents height of future development areas
Xm from existing	Number represents depth of future development areas
Existing Buildings as at June 2012	