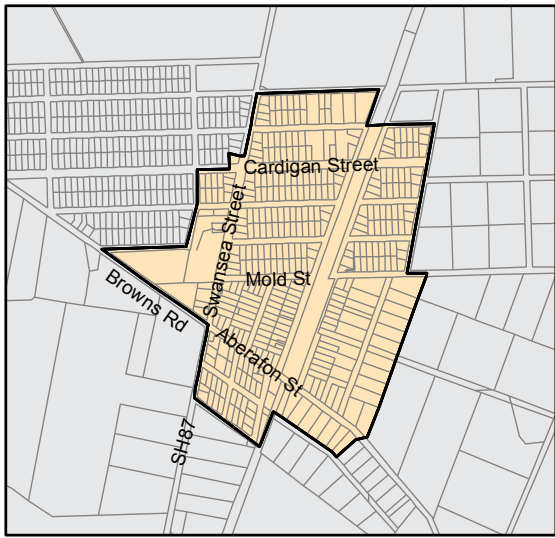
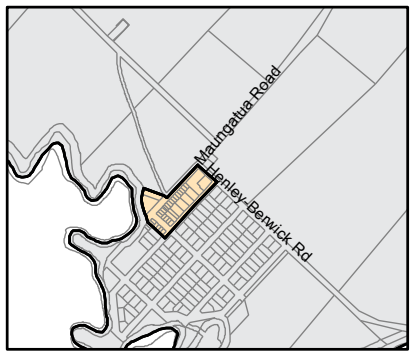


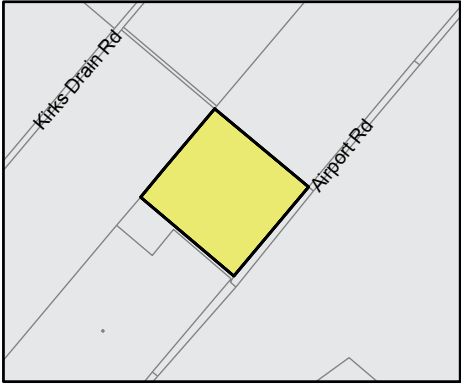
**Hyde**



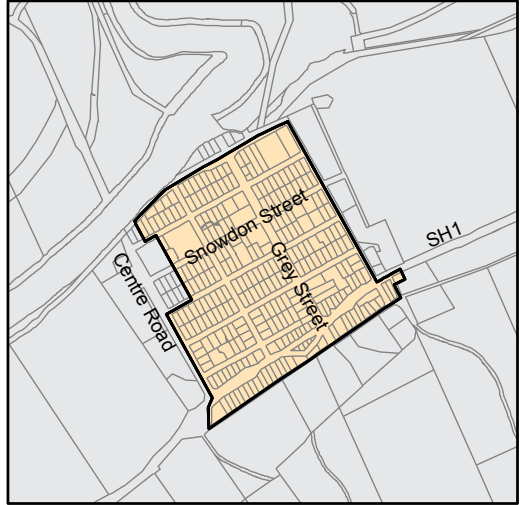
**Middlemarch**



**Berwick**



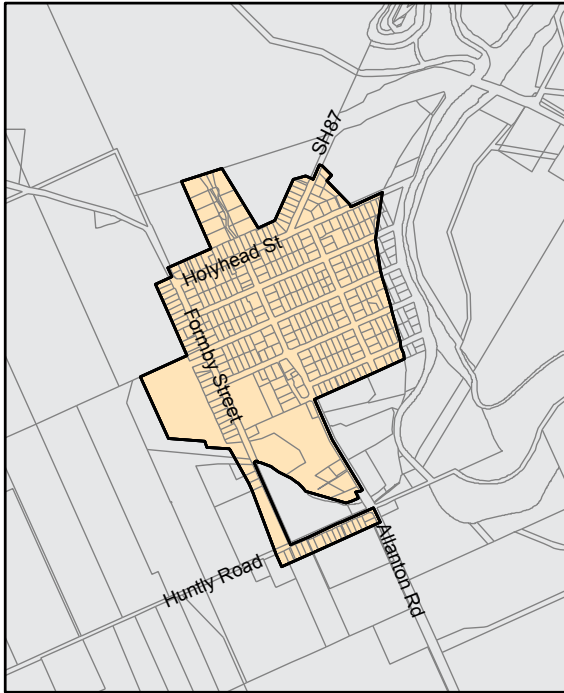
**Dunedin Airport**



**Allanton**



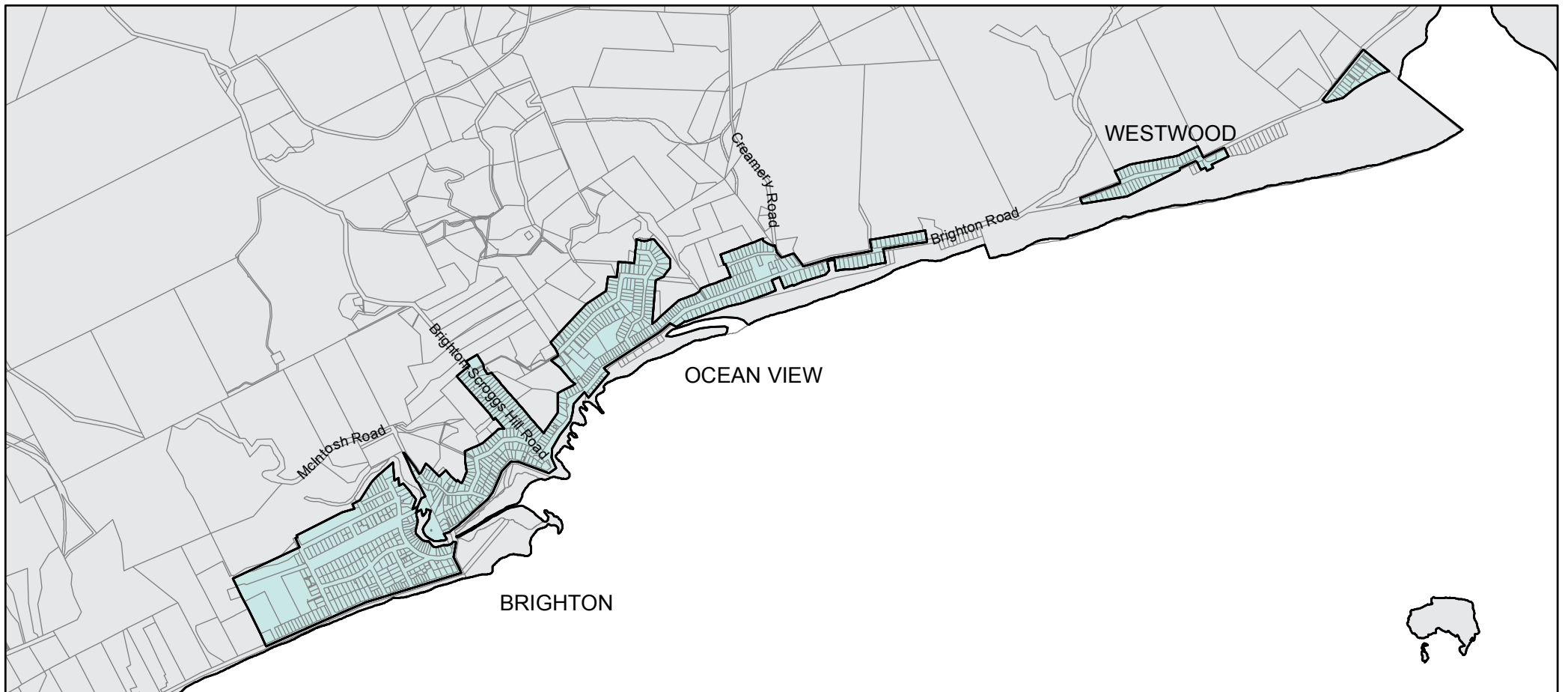
**Woodside**



**Outram**



**Deborah Bay**



**Brighton - Westwood**

**Noise Areas**

- |                          |   |
|--------------------------|---|
| 60Dt/Nt dBA*             | 50Dt/35Nt dBA, 45SP dBA*                  |
| 55Dt/40Nt dBA*           | 55 Dt/40Nt dBA* within 50m of a residence |
| 50Dt/40Nt dBA, 45SP dBA* |   |

\* Refer to Index to Noise Maps for abbreviations

**NOISE**



Contains Data Derived from LINZ's DCDB  
Crown Copyright Reserved



Map Printed: July 2015

**Map 67**  
Scale 1:25000