Dunedin 3 Waters Strategy

St Clair Integrated Catchment Management Plan

Figures

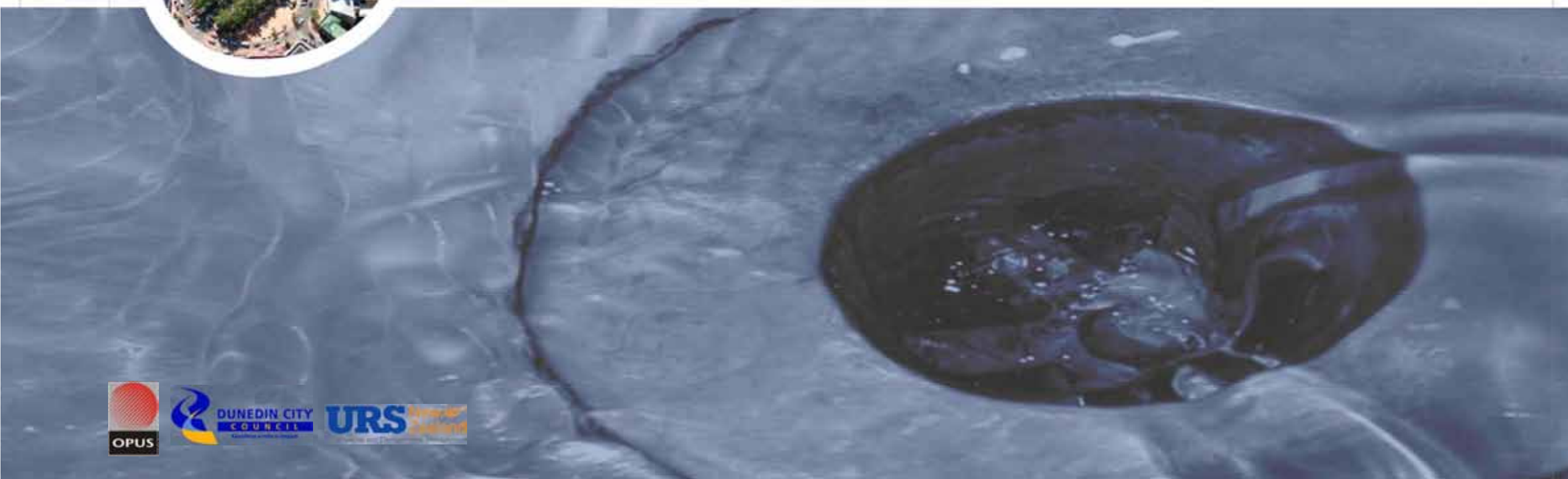

OPUS

DUNEDIN CITY COUNCIL

URS

List of Figures:

Figure 4-1: St Clair Catchment Location
Figure 4-2: St Clair Catchment Contour Map
Figure 4-3: St Clair Catchment Geology Map
Figure 4-4: St Clair Land Use Zones
Figure 4-5: St Clair Catchment Archaeological and Heritage Sites
Figure 4-6: Recent Consents and Designations
Figure 4-7: Contaminated Land Sites
Figure 4-8: Current Imperviousness of the St Clair Catchment
Figure 4-10: Stormwater Drainage Network
Figure 4-11: Pipe Network Ages
Figure 4-12: Stormwater Network Criticality
Figure 4-13: St Clair Catchment Reported Stormwater Flooding
Figure 4-14: St Clair Catchment Reported Wastewater Flooding
Figure 4-15: Three Waters Networks
Figure 5-3: Marine Receiving Environment
Figure 7-1: St Clair Stormwater Catchment Model Extent
Figure 9-1: Catchment Issues

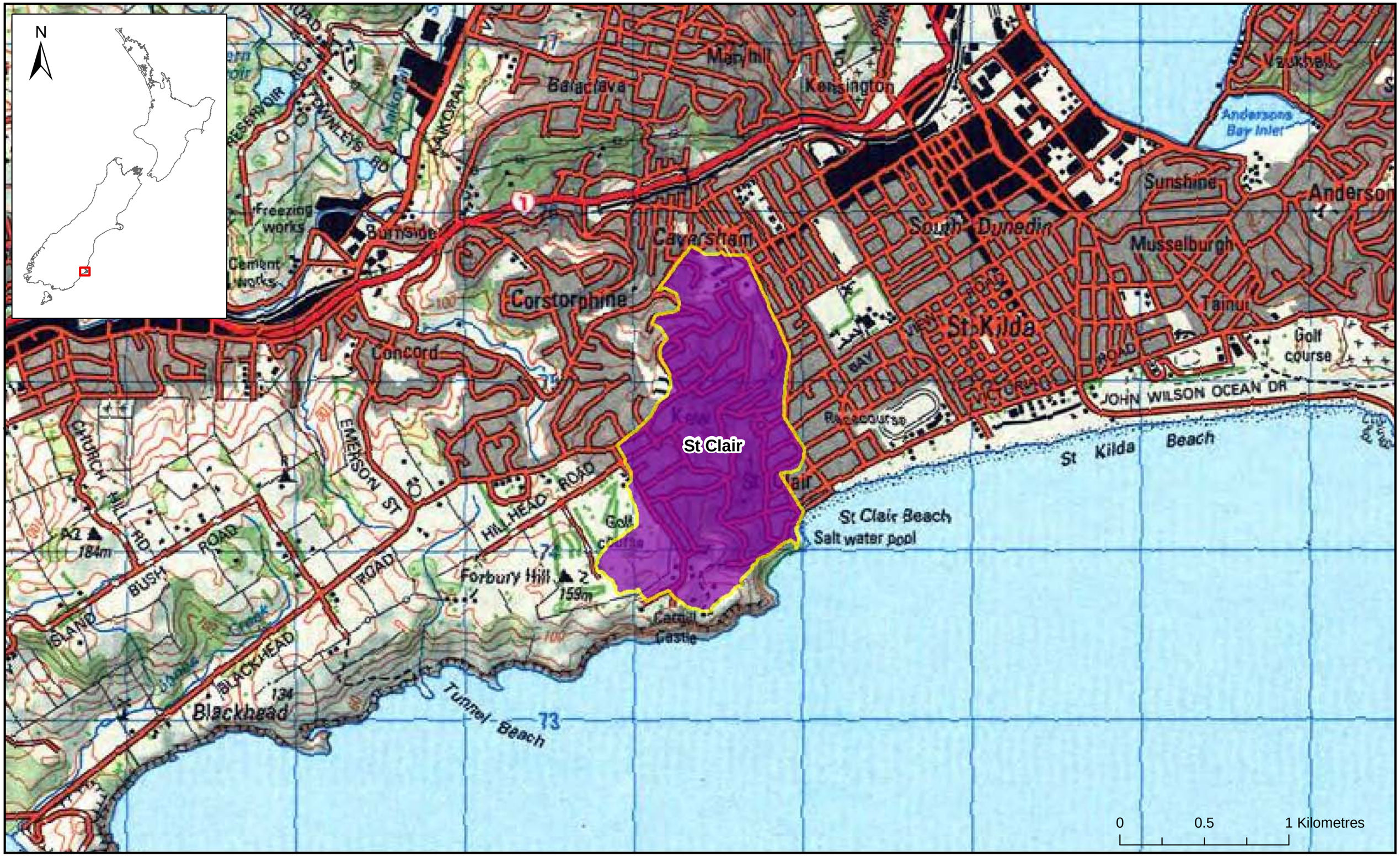

DUNEDIN CITY COUNCIL / OPUS / URS	Dunedin 3 Waters Strategy	**ST CLAIR INTEGRATED CATCHMENT MANAGEMENT PLAN** **Figure 4-1** **St Clair Catchment Location**	**DISCIPLINE** **Stormwater**	Drawn: **KC**	Status: **Final**	
				Checked: **HES**	Scale: **1:20,000**	Plot Date: **Sep 2011**
				Approved: **SDH**	Job. No: **42173227**	Map No: **Figure 4-1** / Revision: **-**
				Date: **Sep 2011**		

Created with ESRI ArcGIS

© Document copyright of URS New Zealand Limited and may only be used for its intended purpose.

T:\Jobs\42173227\GIS\FIGURES\St Clair St\SC_Catchment location.mxd Original Size A3

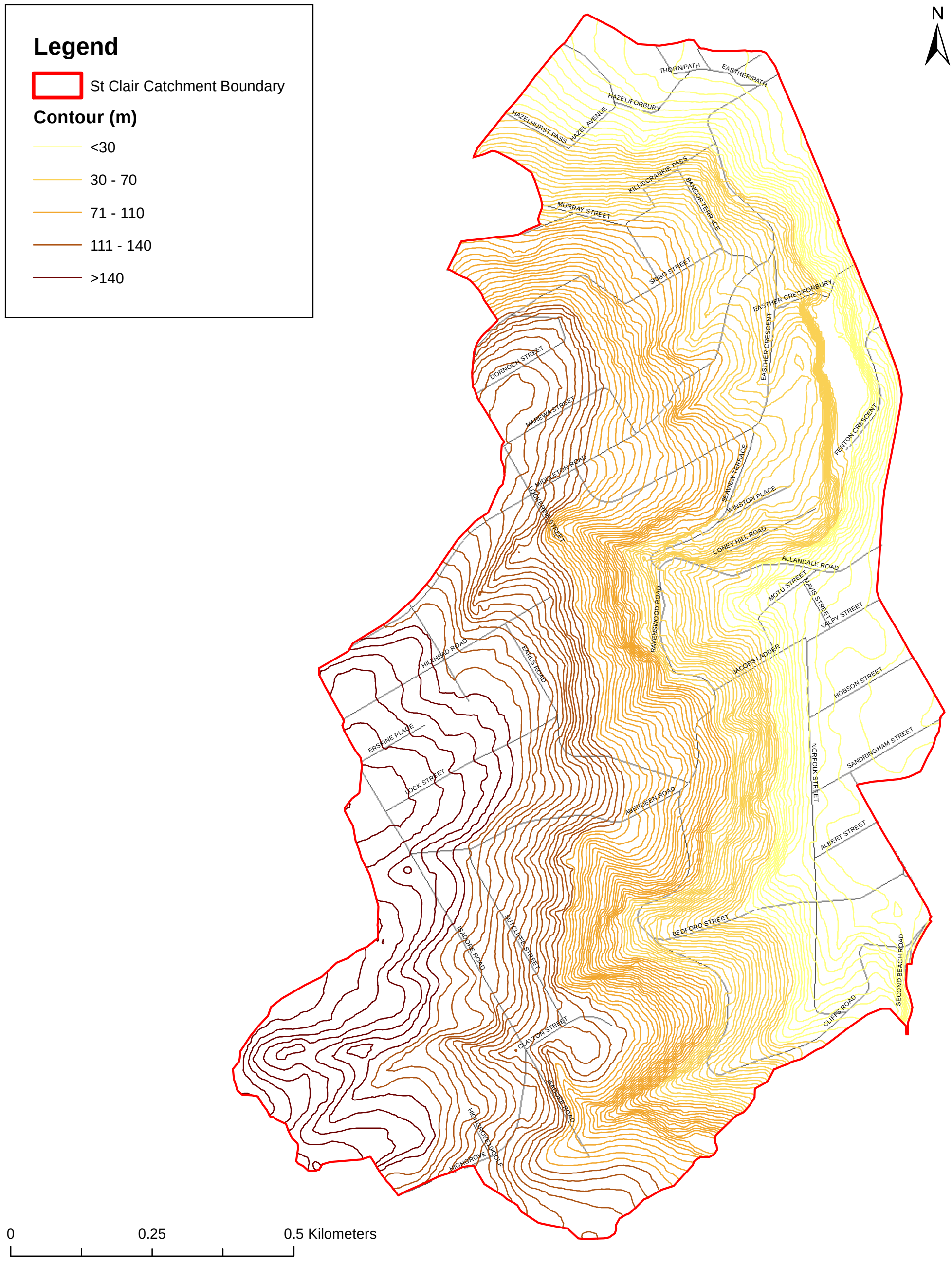

DUNEDIN CITY COUNCIL URS OPUS	Dunedin 3 Waters Strategy	ST CLAIR INTEGRATED CATCHMENT MANAGEMENT PLAN Figure 4-2 St Clair Catchment Contour Map	DISCIPLINE Stormwater	Status: Final	
				Scale: 1:6,500	Plot Date: Sep 2011
				Drawn By: CO	Approved: HS
				Checked: JH	Date: Sep 2011
				Job No: 42173227	Map No: Figure 4-2 / Revision: -

Created with ESRI ArcGIS

© Document copyright of URS New Zealand Limited and may only be used for its intended purpose.

T:\Jobs\42173227\GIS\FIGURES\St Clair\SC_Contour map.mxd

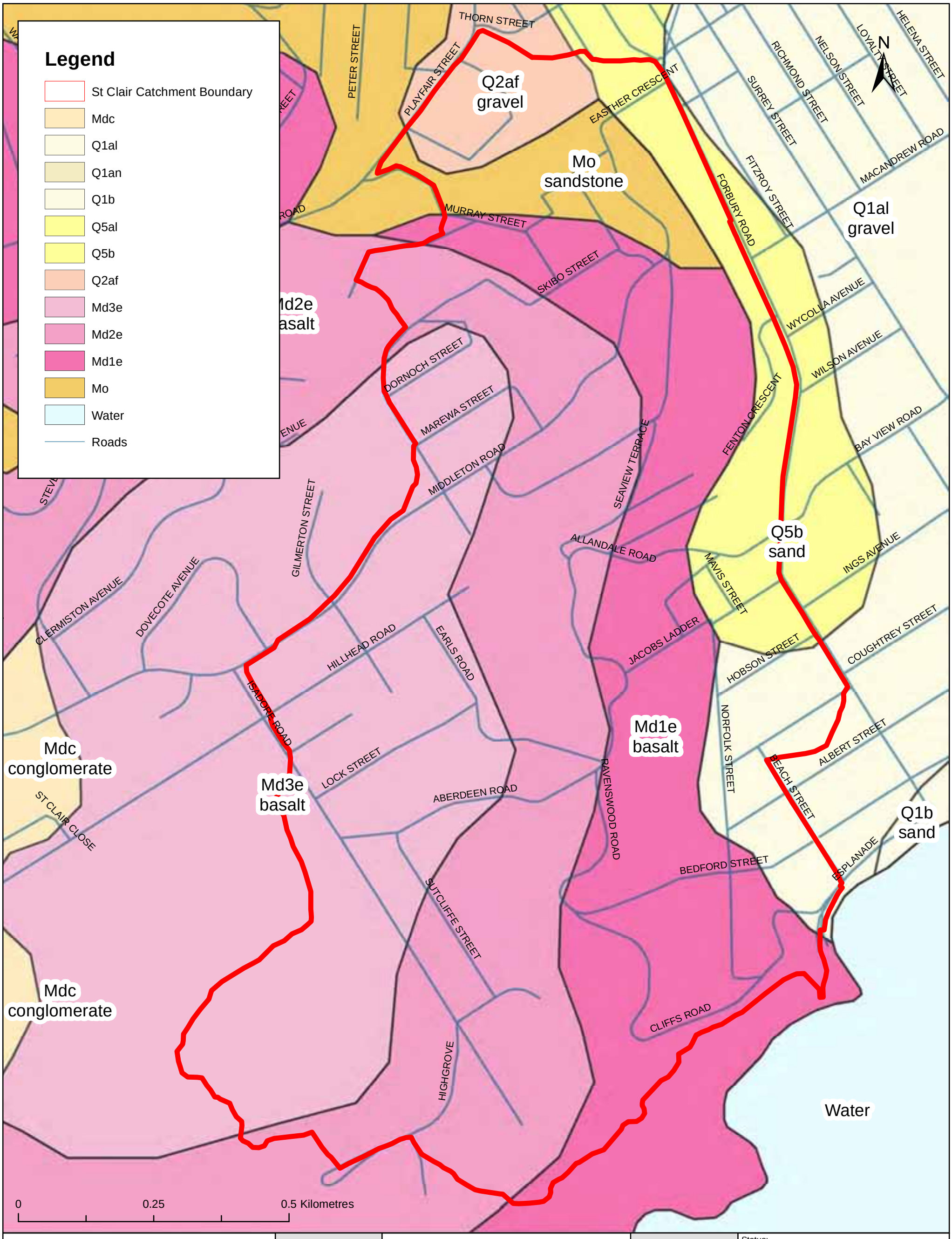

DUNEDIN CITY COUNCIL

OPUS

Dunedin 3 Waters Strategy

ST CLAIR INTEGRATED CATCHMENT MANAGEMENT PLAN

Figure 4-3

St Clair Catchment Geology Map

DISCIPLINE

Stormwater

Status:	Final		
Scale:	1:6,500	Plot Date:	Sep 2011
Drawn By:	CO	Approved:	HS
Checked:	JH	Date:	Sep 2011
Job No:	42173227	Map No: Figure 4-3	Revision: -

Created with ESRI ArcGIS

© Document copyright of URS New Zealand Limited and may only be used for its intended purpose.

T:\Jobs\42173227\GIS\FIGURES\St Clair\SC_Geological map.mxd

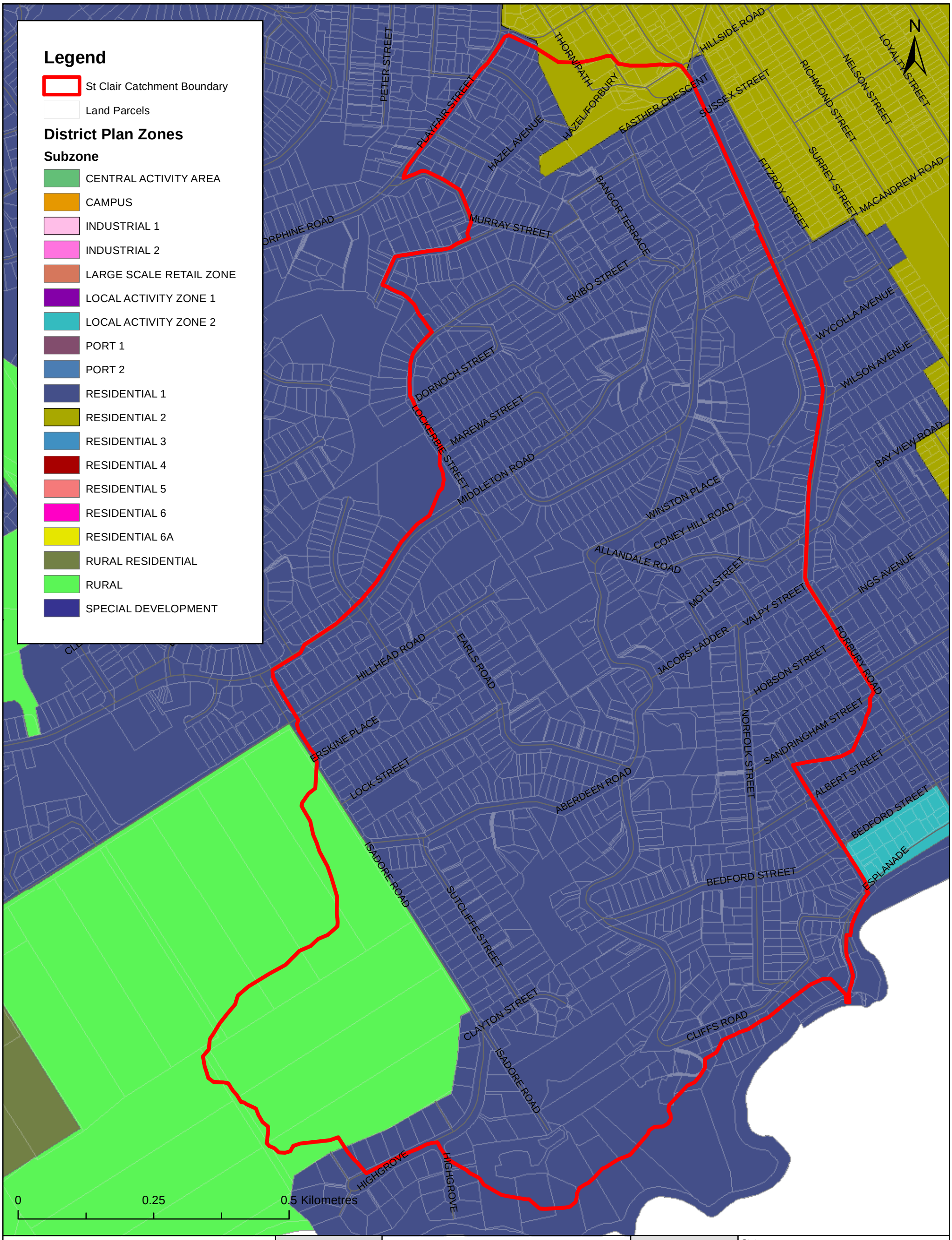

DUNEDIN CITY COUNCIL

URS

OPUS

Dunedin 3 Waters Strategy

ST CLAIR INTEGRATED CATCHMENT MANAGEMENT PLAN

Figure 4-4

St Clair Catchment Land Use Zones

DISCIPLINE

Stormwater

Status:	Final		
Scale:	1:6,500	Plot Date:	Sep 2011
Drawn By:	CO	Approved:	HS
Checked:	JH	Date:	Sep 2011
Job No:	42173227	Map No: Figure 4-4	Revision: -

Created with ESRI ArcGIS

© Document copyright of URS New Zealand Limited and may only be used for its intended purpose.

T:\Jobs\42173227\GIS\FIGURES\St Clair\SC_LanduseZones.mxd

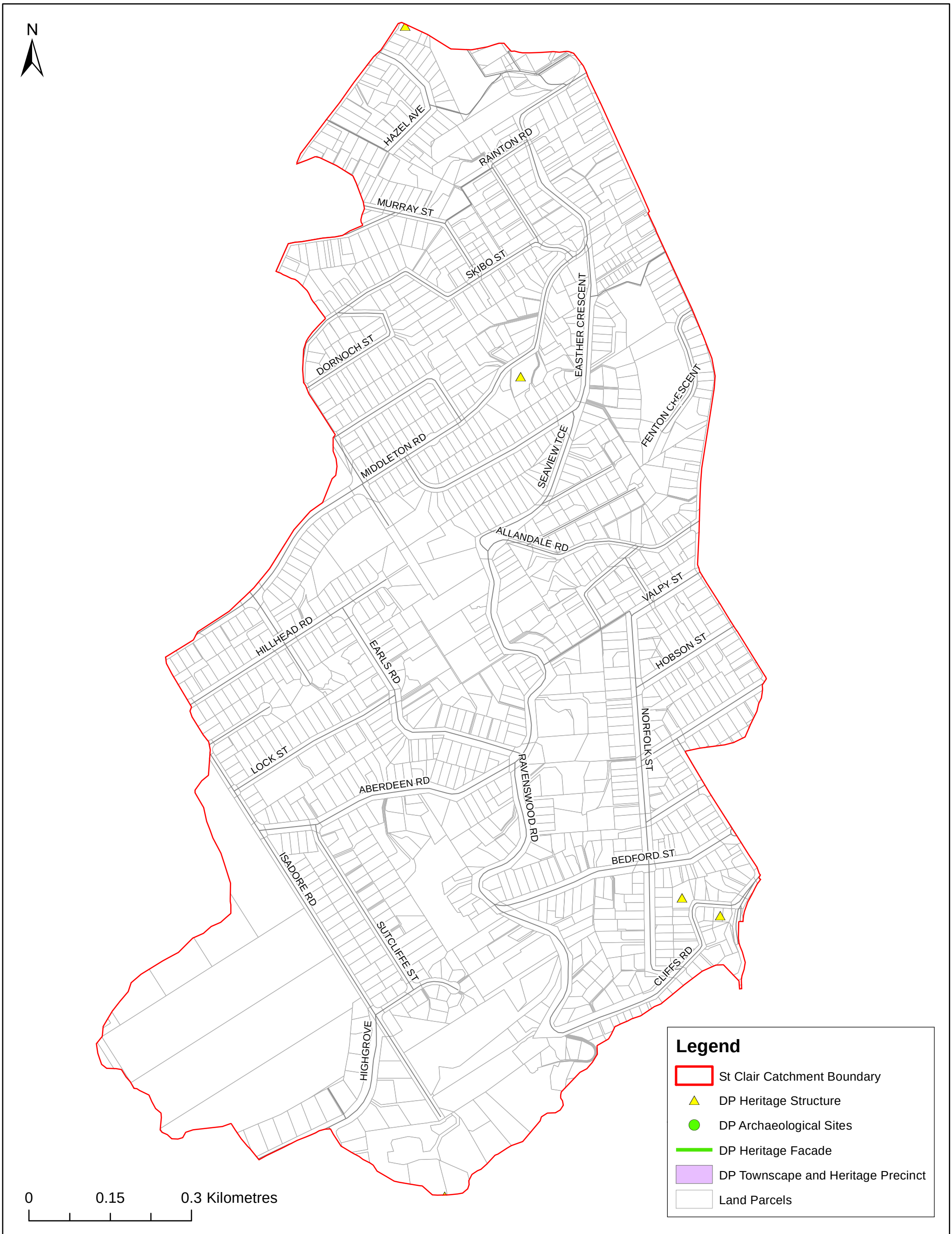

DUNEDIN CITY COUNCIL

URS

OPUS

Dunedin 3 Waters Strategy

ST CLAIR INTEGRATED CATCHMENT MANAGEMENT PLAN

Figure 4-5

St Clair Catchment Archaeological and Heritage Sites

DISCIPLINE

Stormwater

Status:	Final		
Scale:	1:6,500	Plot Date:	Oct 2011
Drawn By:	CO	Approved:	HS
Checked:	JH	Date:	Oct 2011
Job No:	42173227	Map No: Figure 4-5	Revision: -

Created with ESRI ArcGIS

© Document copyright of URS New Zealand Limited and may only be used for its intended purpose.

T:\Jobs\42173227\GIS\FIGURES\St Clair\SC_Archaeological_Heritage.mxd

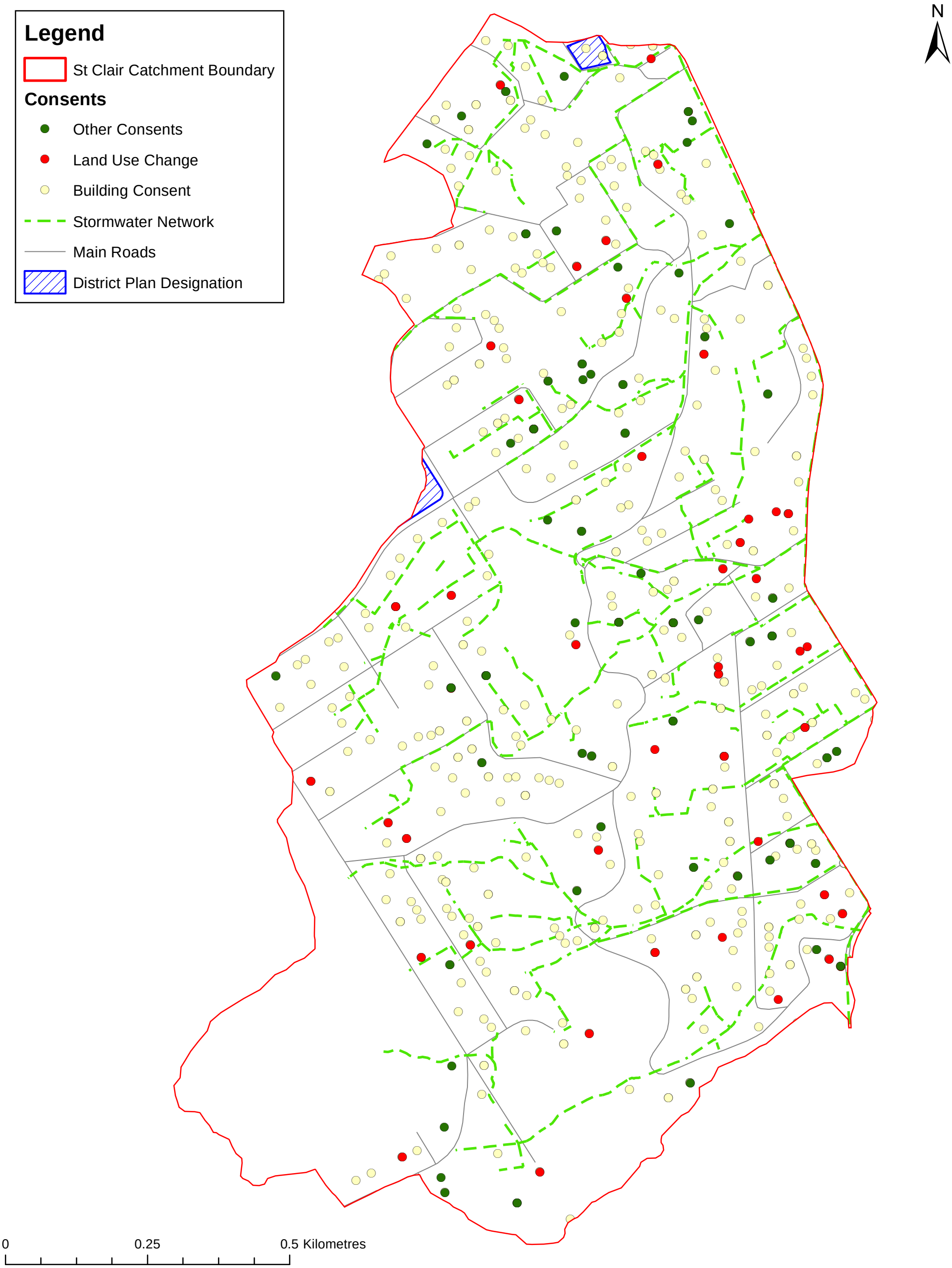

DUNEDIN CITY COUNCIL

URS

OPUS

Dunedin 3 Waters Strategy

ST CLAIR INTEGRATED CATCHMENT MANAGEMENT PLAN

Figure 4-6

St Clair Catchment Recent Consents and Designations

DISCIPLINE

Stormwater

Status:	Final		
Scale:	1:6,500	Plot Date:	Sep 2011
Drawn By:	CO	Approved:	HS
Checked:	JH	Date:	Sep 2011
Job No:	42173227	Map No: Figure 4-6	Revision: -

Created with ESRI ArcGIS

© Document copyright of URS New Zealand Limited and may only be used for its intended purpose.

T:\Jobs\42173227\GIS\FIGURES\St Clair\SC_Resource Consents.mxd

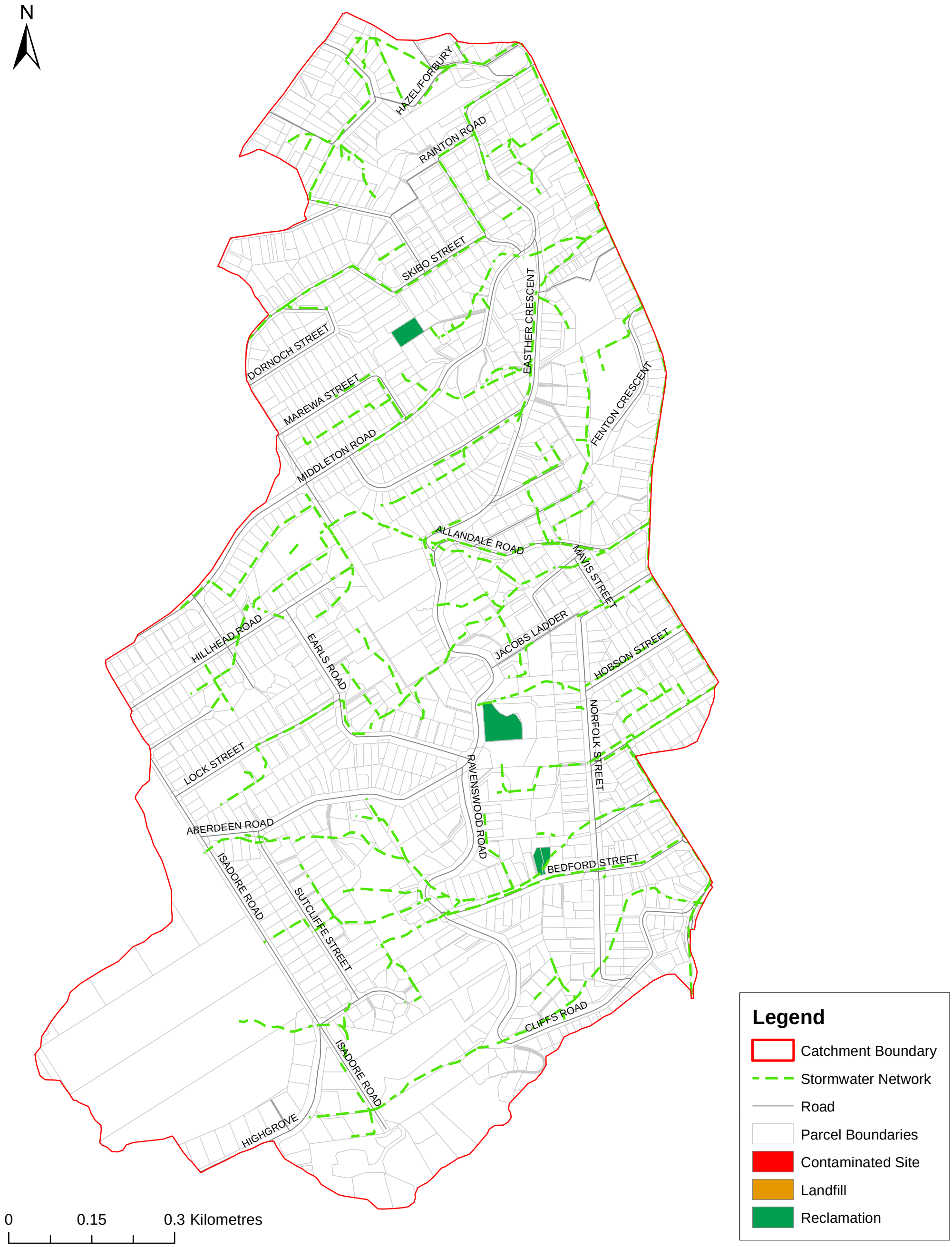

DUNEDIN CITY COUNCIL / URS / OPUS	Dunedin 3 Waters Strategy	ST CLAIR INTEGRATED CATCHMENT MANAGEMENT PLAN Figure 4-7 St Clair Catchment Contaminated Land Sites	DISCIPLINE Stormwater	Status: Final	
				Scale: 1:6,500	Plot Date: Oct 2011
				Drawn By: CO	Approved: HS
				Checked: JH	Date: Oct 2011
				Job No: 42173227	Map No: Figure 4-7 / Revision: -

Created with ESRI ArcGIS

© Document copyright of URS New Zealand Limited and may only be used for its intended purpose.

T:\Jobs\42173227\GIS\FIGURES\St Clair\SC_Contaminated sites.mxd

Legend

St Clair Catchment Boundary

Land Parcel

Current Land Use Imperviousness

Impervious (%)

- 0 - 20
- 20.1 - 40
- 40.1 - 60
- 60.1 - 80
- 80.1 - 100

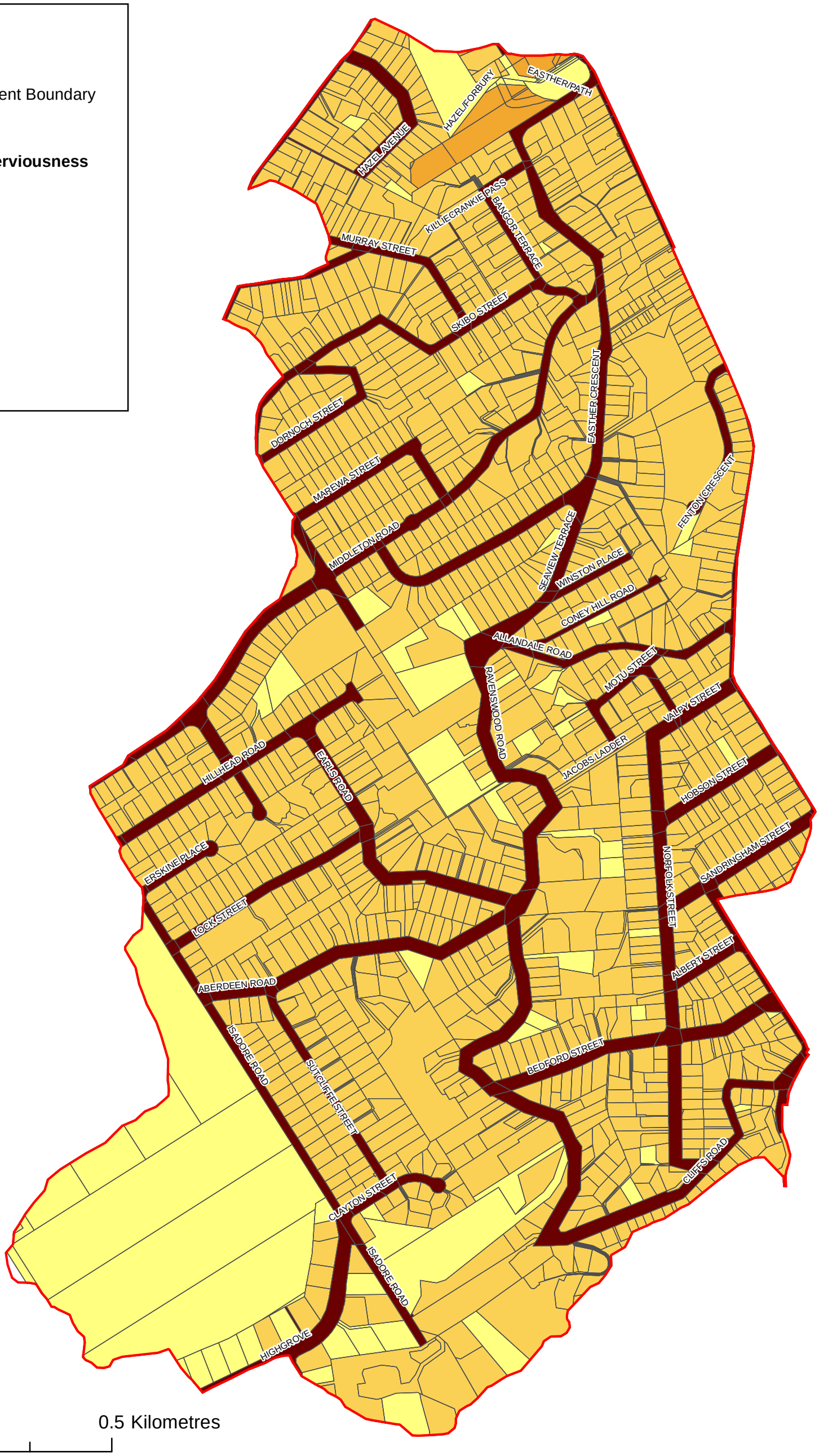

0 0.25 0.5 Kilometres

DUNEDIN CITY COUNCIL / OPUS	Dunedin 3 Waters Strategy	**ST CLAIR INTEGRATED CATCHMENT MANAGEMENT PLAN** **Figure 4-8** **St Clair Catchment Current Imperviousness**	**DISCIPLINE** **Stormwater**	Status: **Final**	
				Scale: **1:6,500**	Plot Date: **Sep 2011**
				Drawn By: **CO**	Approved: **HS**
				Checked: **JH**	Date: **Sep 2011**
				Job No: 42173227	**Map No: Figure 4-8** / **Revision: -**

Created with ESRI ArcGIS

© Document copyright of URS New Zealand Limited and may only be used for its intended purpose.

T:\Jobs\42173227\GIS\FIGURES\St Clair\SC_current imperv.mxd

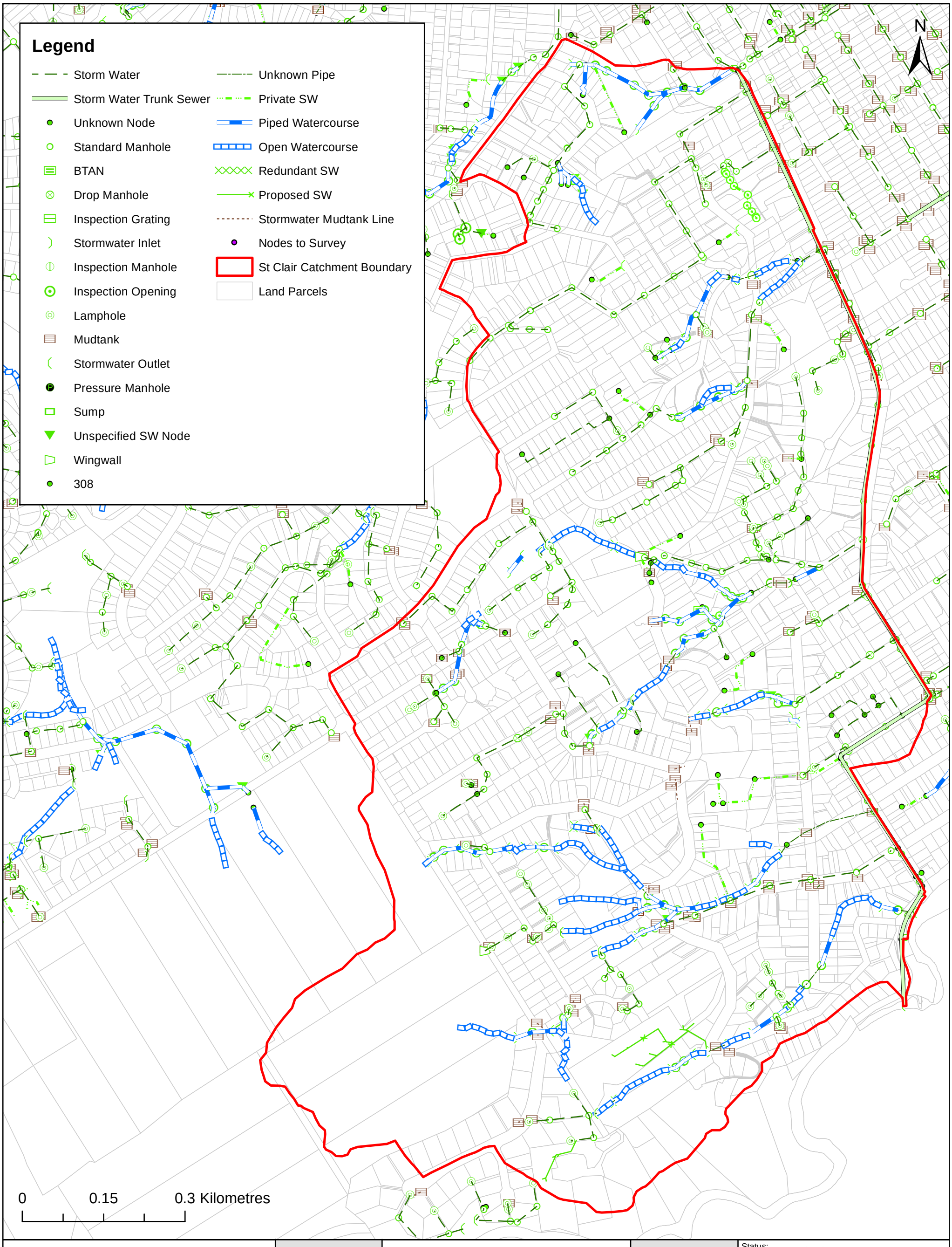

DUNEDIN CITY COUNCIL

URS

OPUS

Dunedin 3 Waters Strategy

ST CLAIR INTEGRATED CATCHMENT MANAGEMENT PLAN

Figure 4-10

St Clair Catchment Stormwater Drainage Network

DISCIPLINE

Stormwater

Status:	Final		
Scale:	1:6,500	Plot Date:	Sep 2011
Drawn By:	CO	Approved:	HS
Checked:	JH	Date:	Sep 2011
Job No:	42173227	Map No: Figure 4-10	Revision: -

Created with ESRI ArcGIS

© Document copyright of URS New Zealand Limited and may only be used for its intended purpose.

T:\Jobs\42173227\GIS\FIGURES\St Clair\SC_Drainage Network.mxd

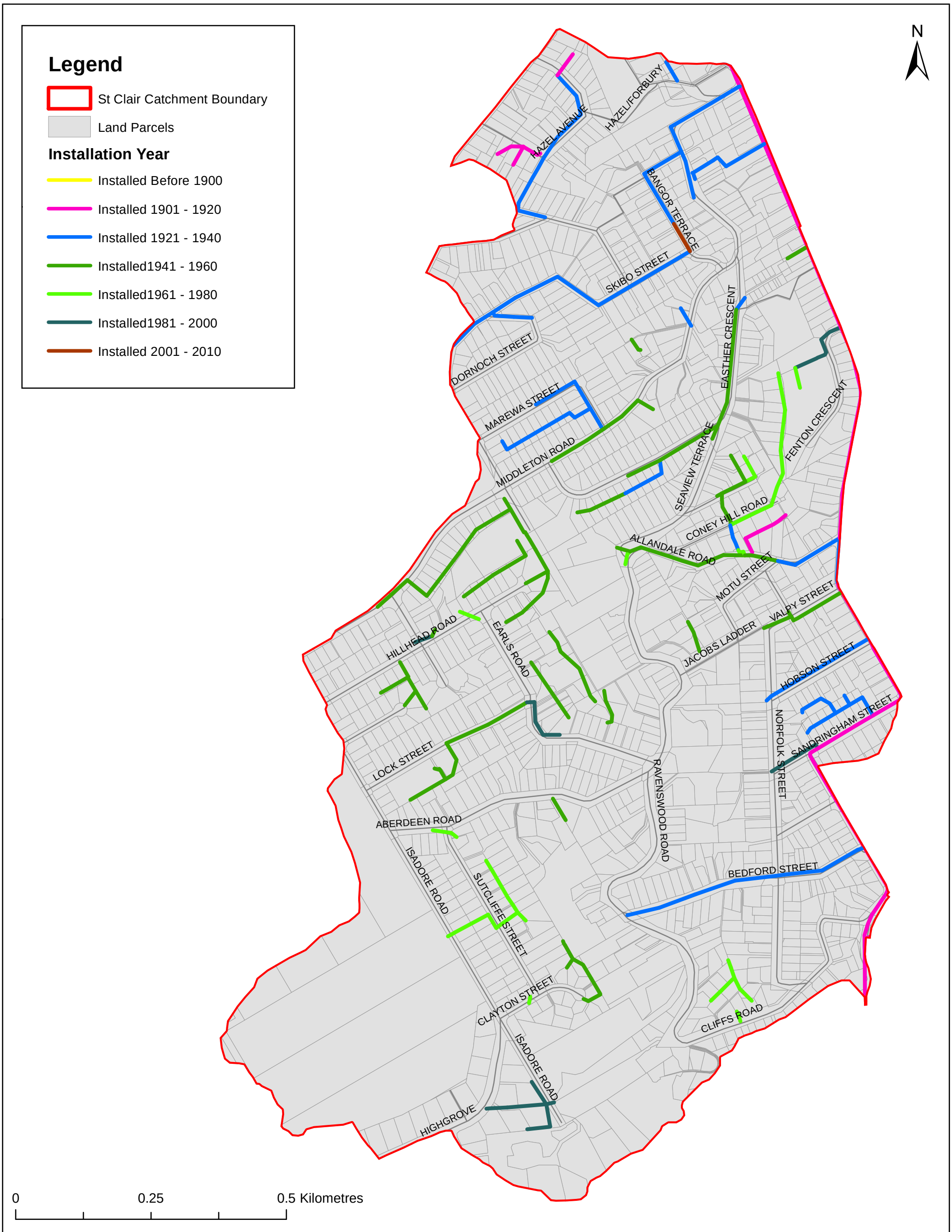

DUNEDIN CITY COUNCIL / OPUS	Dunedin 3 Waters Strategy	ST CLAIR INTEGRATED CATCHMENT MANAGEMENT PLAN Figure 4-11 St Clair Catchment Pipe Network Ages	DISCIPLINE Stormwater	Status: Final	
				Scale: 1:6,500	Plot Date: Sep 2011
				Drawn By: CO	Approved: HS
				Checked: JH	Date: Sep 2011
				Job No: 42173227	Map No: Figure 4-11 / Revision: -

Created with ESRI ArcGIS

© Document copyright of URS New Zealand Limited and may only be used for its intended purpose.

T:\Jobs\42173227\GIS\FIGURES\St Clair\SC_Pipe Network Ages.mxd

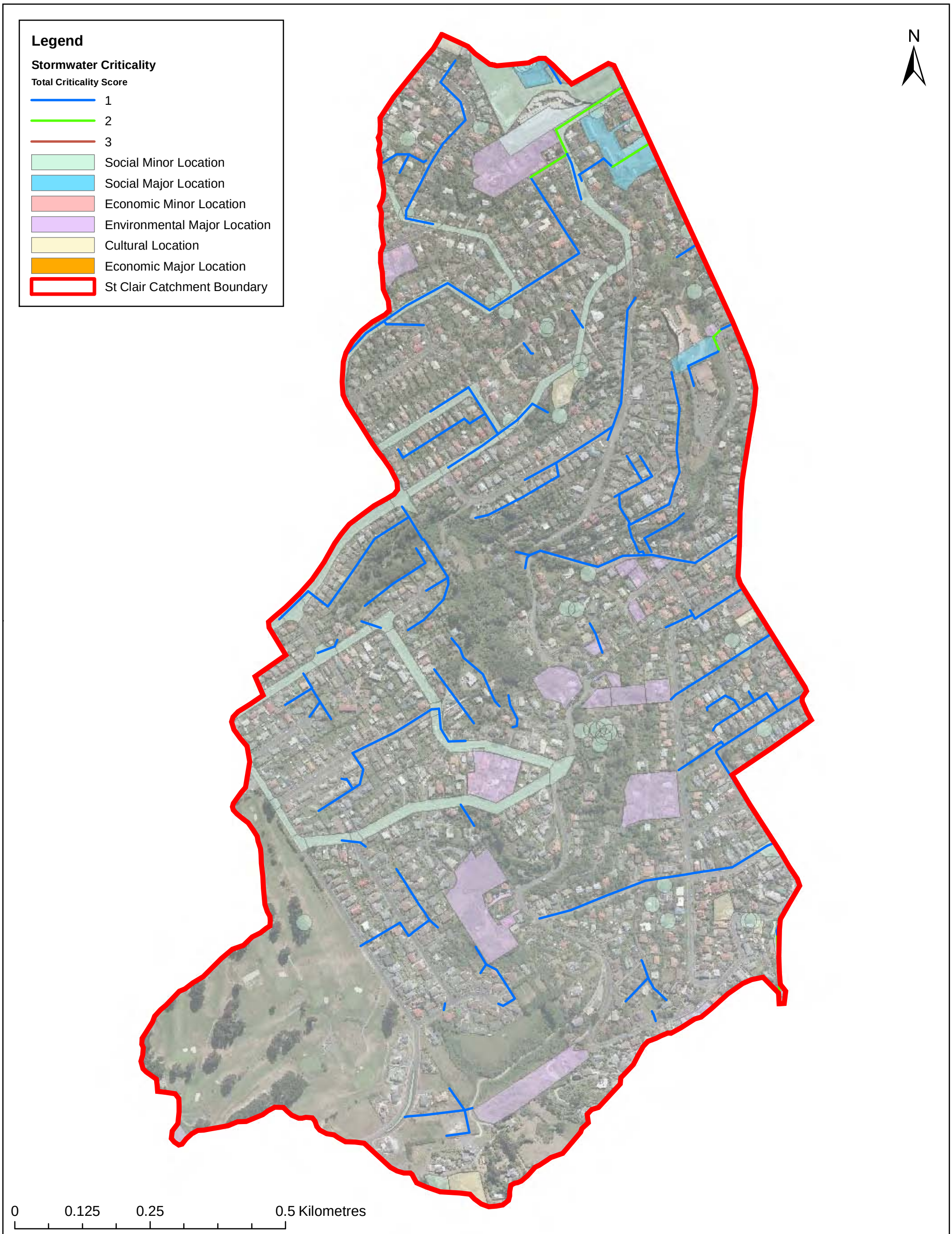

DUNEDIN CITY COUNCIL

URS

OPUS

Dunedin 3 Waters Strategy

ST CLAIR INTEGRATED CATCHMENT MANAGEMENT PLAN

Figure 4-12

St Clair Catchment Stormwater Network Criticality

DISCIPLINE: **Stormwater**

Status:	Final		
Scale:	1:6,500	Plot Date:	Sep 2011
Drawn By:	CO	Approved:	HS
Checked:	JH	Date:	Sep 2011
Job No:	42173227	Map No: Figure 4-12	Revision: -

Created with ESRI ArcGIS

© Document copyright of URS New Zealand Limited and may only be used for its intended purpose.

T:\Jobs\42173227\GIS\FIGURES\St Clair\SC_Criticality.mxd

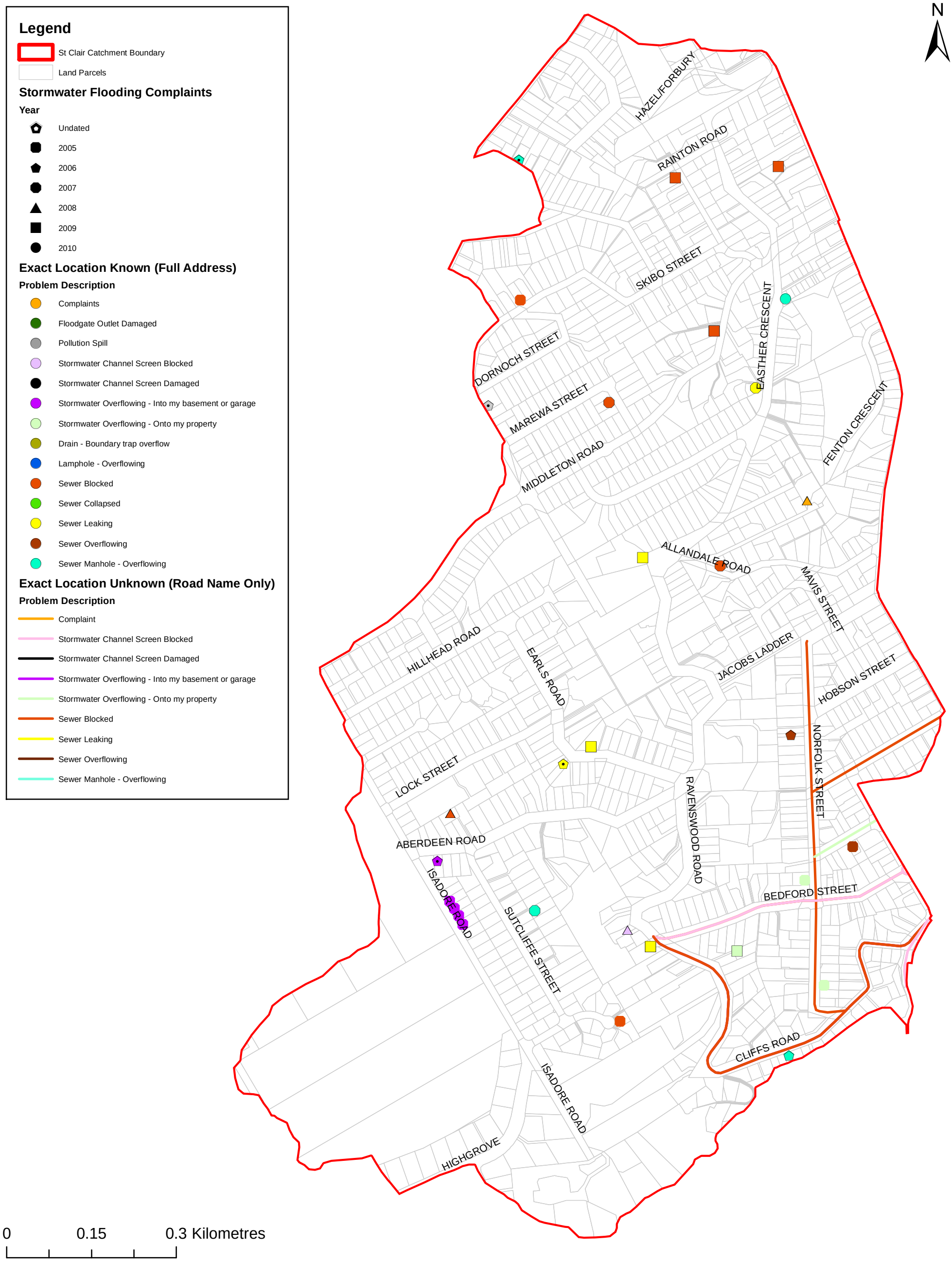

DUNEDIN CITY COUNCIL

URS

OPUS

Dunedin 3 Waters Strategy

ST CLAIR INTEGRATED CATCHMENT MANAGEMENT PLAN

Figure 4-13

St Clair Catchment Reported Stormwater Flooding

DISCIPLINE

Stormwater

Status:	Final		
Scale:	1:6,500	Plot Date:	Sep 2011
Drawn By:	CO	Approved:	HS
Checked:	JH	Date:	Sep 2011
Job No:	42173227	Map No: Figure 4-13	Revision: -

Created with ESRI ArcGIS

© Document copyright of URS New Zealand Limited and may only be used for its intended purpose.

T:\Jobs\42173227\GIS\FIGURES\St Clair\SC_Stormwater_Flood_Complaints.mxd

Legend

St Clair Catchment Boundary

Land Parcels

Wastewater Complaints

Year

- 2006
- 2007
- 2008
- 2009
- 2010

Exact Location Known (Full Address)

Problem Description

- Foul Drain - Boundary Trap Overflow
- Foul Sewer - Blocked
- Foul Sewer - Broken
- Foul Sewer - Collapsed
- Foul Sewer - Complaint - Service Other
- Foul Sewer - Drain Gully Trap Overflow
- Foul Sewer - Overflowing
- Foul Sewer - Problem, Other
- Foul Sewer - Lamphole Overflowing
- Foul Sewer - Manhole Overflowing
- Foul Sewer - Overflowing Inside My House
- Foul Sewer - Pump Station Overflowing

Exact Location Unknown (Road Name Only)

Problem Description

- FOUL DRAIN - BOUNDARY TRAP OVERFLOW
- FOUL SEWER - BLOCKED
- FOUL SEWER - BROKEN
- FOUL SEWER - COLLAPSED
- FOUL SEWER - COMPLAINT - SERVICE OTHER
- FOUL SEWER - DRAIN GULLY TRAP OVERFLOW
- FOUL SEWER - OVERFLOWING
- FOUL SEWER - PROBLEM OTHER
- FOUL SEWER MANHOLE - OVERFLOWING
- FOUL SEWER PUMP STATION - OVERFLOWING

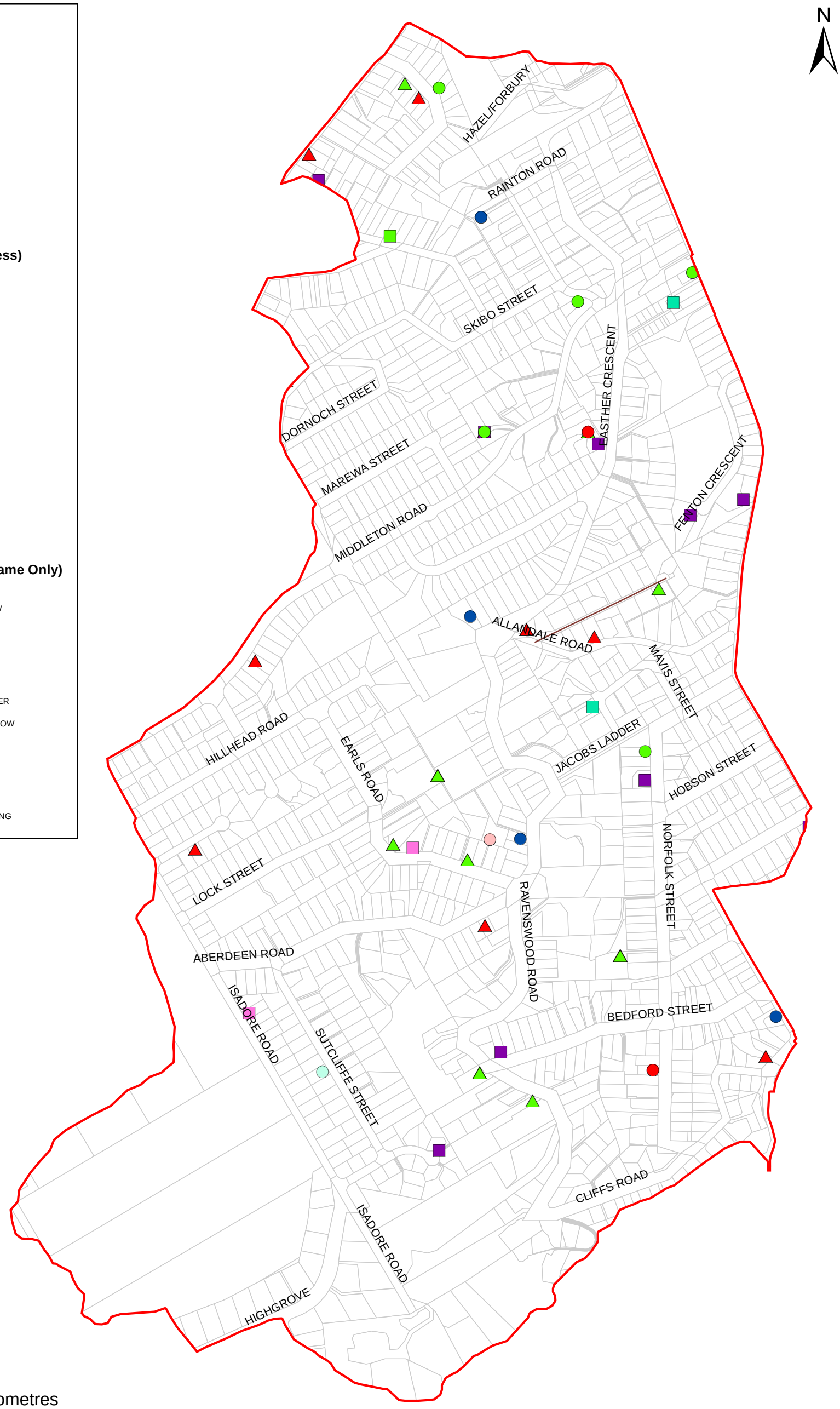

0 0.15 0.3 Kilometres

DUNEDIN CITY COUNCIL / URS / OPUS	Dunedin 3 Waters Strategy	ST CLAIR INTEGRATED CATCHMENT MANAGEMENT PLAN Figure 4-14 St Clair Catchment Reported Wastewater Flooding	DISCIPLINE Stormwater	Status: Final	
				Scale: 1:6,500	Plot Date: Sep 2011
				Drawn By: CO	Approved: HS
				Checked: JH	Date: Sep 2011
				Job No: 42173227	Map No: Figure 4-14 / Revision: -

Created with ESRI ArcGIS

© Document copyright of URS New Zealand Limited and may only be used for its intended purpose.

T:\Jobs\42173227\GIS\FIGURES\St Clair\SC_Wastewater_Flood_Complaints.mxd

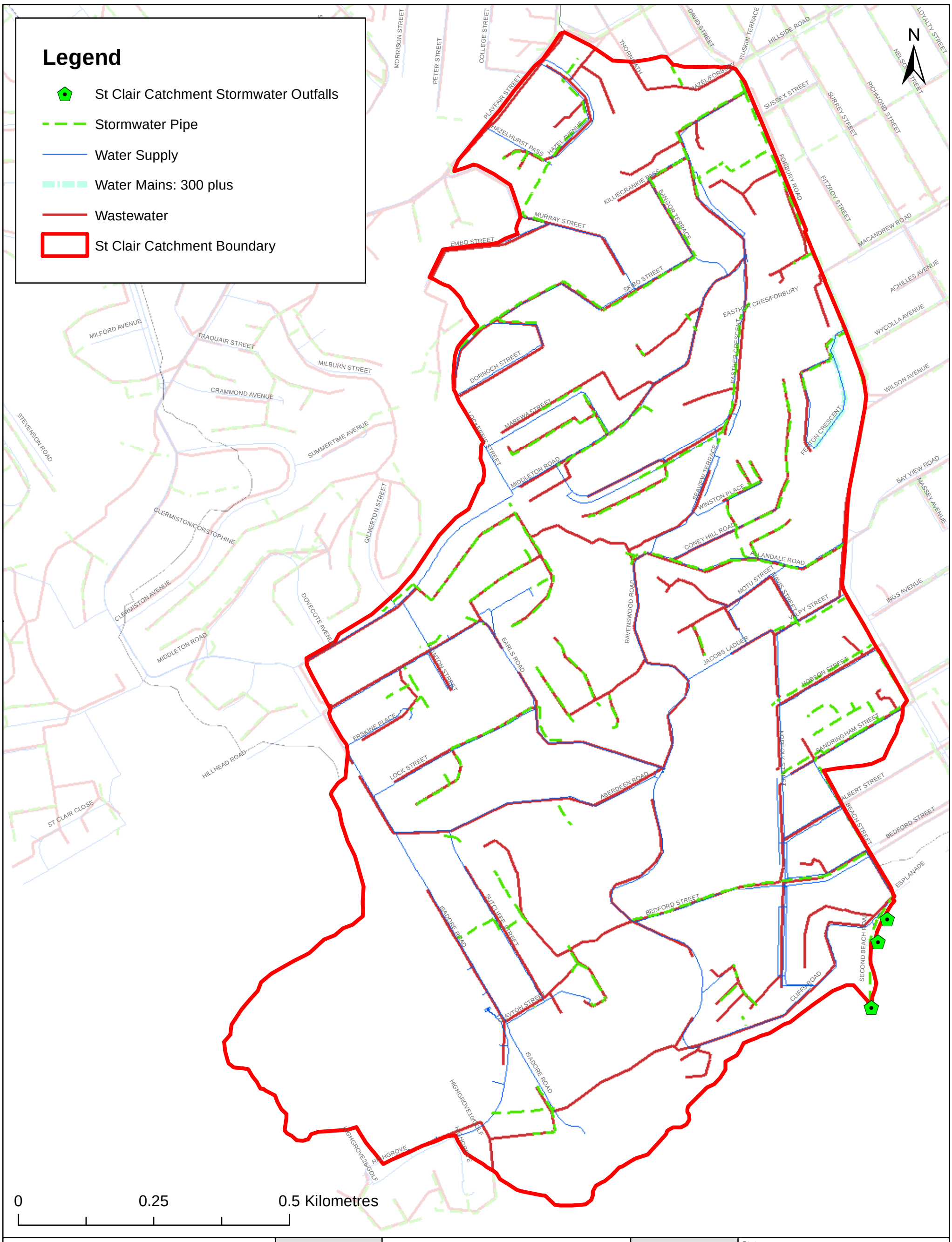

DUNEDIN CITY COUNCIL

URS

OPUS

Dunedin 3 Waters Strategy

ST CLAIR INTEGRATED CATCHMENT MANAGEMENT PLAN

Figure 4-15

St Clair Catchment Three Waters Networks

DISCIPLINE		
Stormwater	Status: **Final**	
	Scale: **1:6,500**	Plot Date: **Sep 2011**
	Drawn By: **CO**	Approved: **HS**
	Checked: **JH**	Date: **Sep 2011**
	Job No: **42173227**	Map No: **Figure 4-15** / Revision: **-**

Created with ESRI ArcGIS

© Document copyright of URS New Zealand Limited and may only be used for its intended purpose.

T:\Jobs\42173227\GIS\FIGURES\St Clair\SC_Three waters networks.mxd

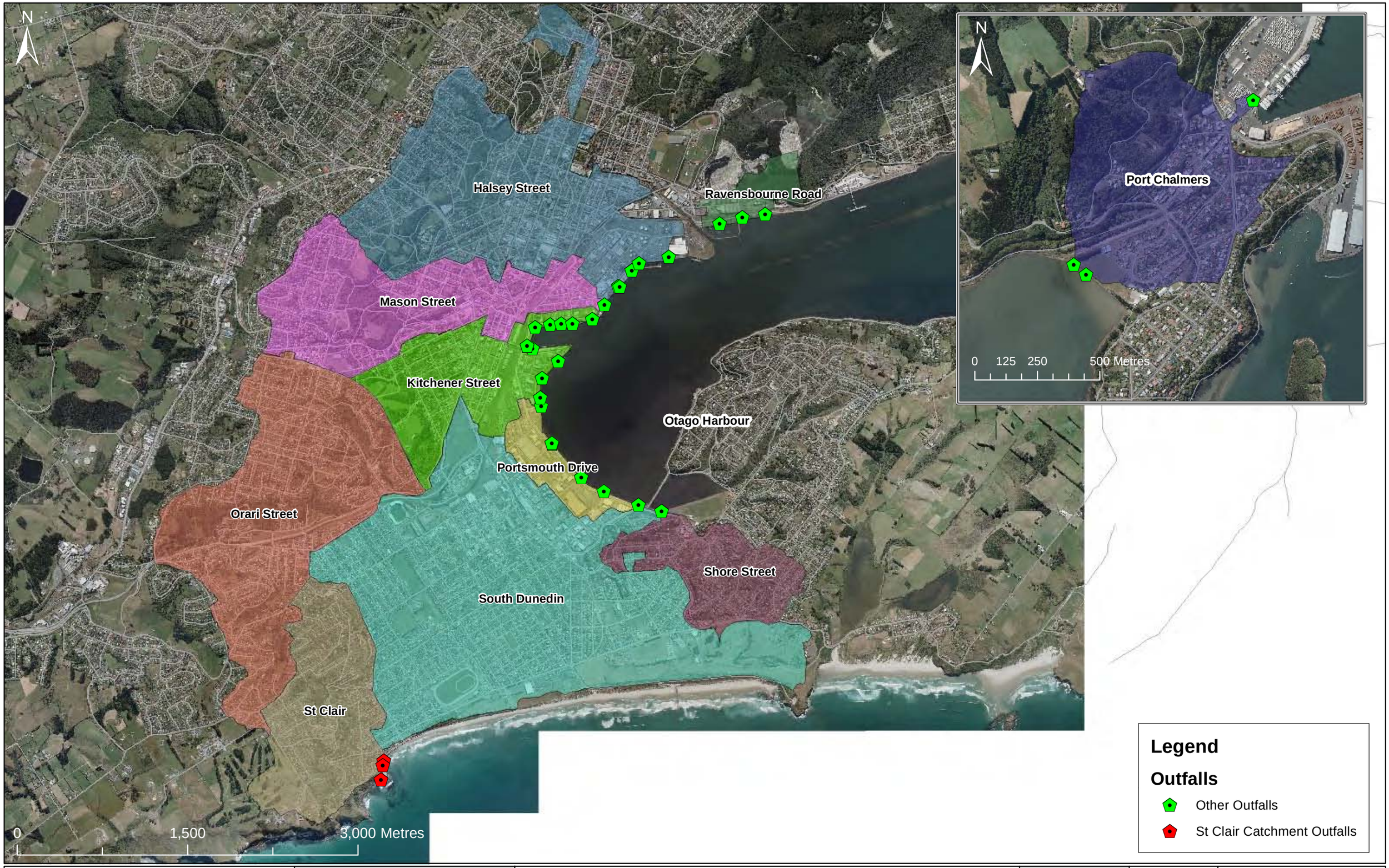

Dunedin 3 Waters Strategy

ST CLAIR INTEGRATED CATCHMENT MANAGEMENT PLAN

Figure 5-3

St Clair Catchment Marine Receiving Environment

DISCIPLINE			
Stormwater	Drawn: MM	Status: Final	
	Checked: TE	Scale: 1:30,000	Plot Date: Sep 2011
	Approved: HES	Job. No: 42173227	Map No: Figure 5-3 / Revision: -
	Date: Sep 2011		

Created with ESRI ArcGIS

© Document copyright of URS New Zealand Limited and may only be used for its intended purpose.

T:\Jobs\42173227\GIS\FIGURES\St Clair\SC_ receivingEnviro.mxd

Original Size: A3

DUNEDIN CITY COUNCIL / OPUS	Dunedin 3 Waters Strategy	ST CLAIR INTEGRATED CATCHMENT MANAGEMENT PLAN Figure 7-1 St Clair Catchment Model Extent	DISCIPLINE Stormwater	Status: Final	
				Scale: 1:6,500	Plot Date: Sep 2011
				Drawn By: CO	Approved: HS
				Checked: JH	Date: Sep 2011
				Job No: 42173227	Map No: Figure 7-1 / Revision: -

Created with ESRI ArcGIS

© Document copyright of URS New Zealand Limited and may only be used for its intended purpose.

T:\Jobs\42173227\GIS\FIGURES\St Clair\SC_Model Extent.mxd

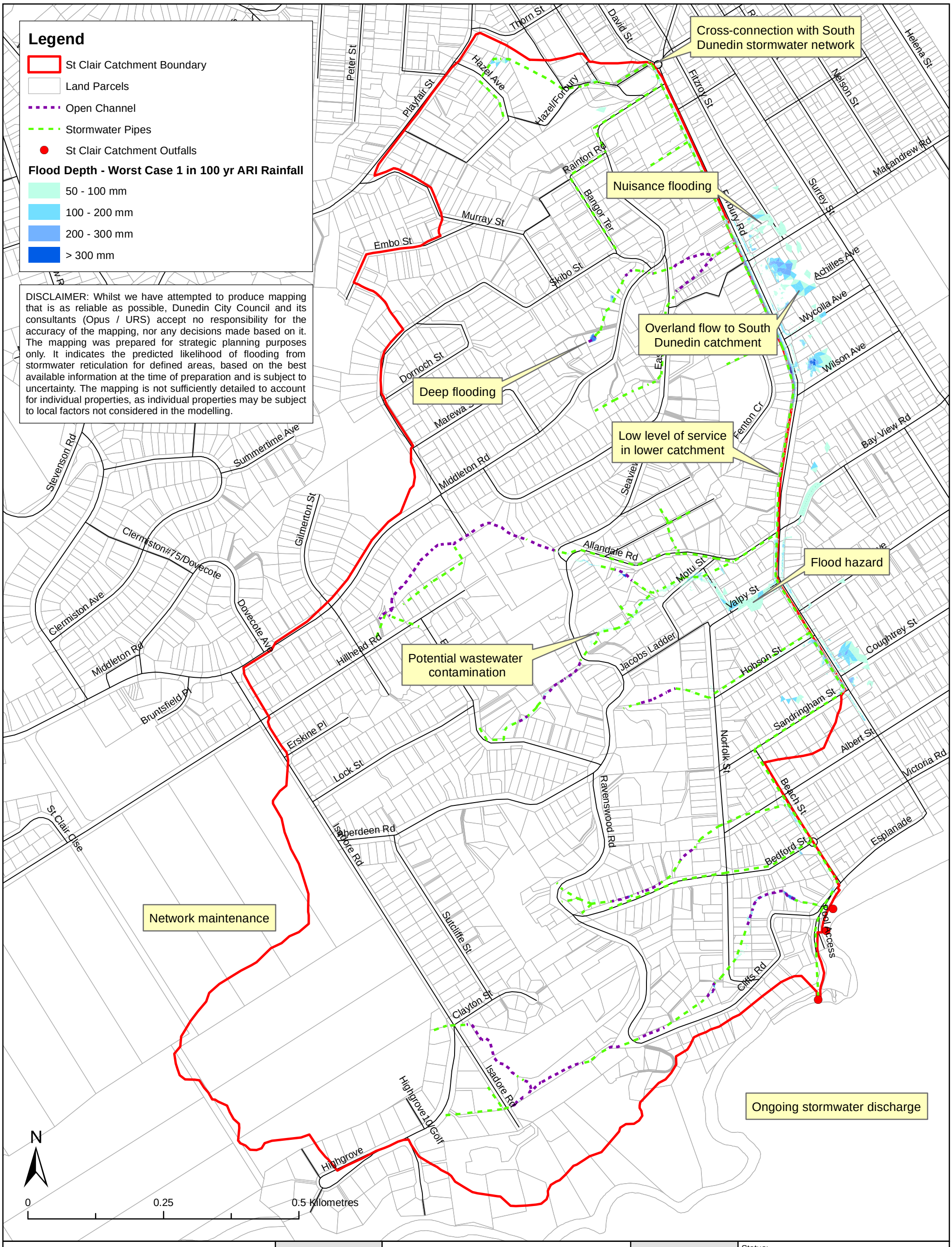

DUNEDIN CITY COUNCIL URS OPUS	Dunedin 3 Waters Strategy	ST CLAIR INTEGRATED CATCHMENT MANAGEMENT PLAN Figure 9-1 St Clair Catchment Issues	DISCIPLINE Stormwater	Status: Final Scale: 1:6,500 — Plot Date: Sep 2011 Drawn By: CO — Approved: HS Checked: JH — Date: Sep 2011 Job No: 42173227 — Map No: Figure 9-1 — Revision: -

Created with ESRI ArcGIS

© Document copyright of URS New Zealand Limited and may only be used for its intended purpose.

T:\Jobs\42173227\GIS\FIGURES\St Clair\SC_Catchment Issues.mxd